



Cyngor Bwrdeistref Sirol Caerffili  
Yr Ail Gynllun Datblygu Lleol Newydd

## Cofrestr Safleoedd Posibl

*Diweddarwyd Mehefin 2022*  
*(Ffiniau Ward Newydd)*



HOV001

1:5,000

**Tir yn gyfagos i McLaren Cottages, Abertyswg (Moriah a Pontlottyn)**

Defnydd presennol: Pori

Defnydd arfaethedig: Tai

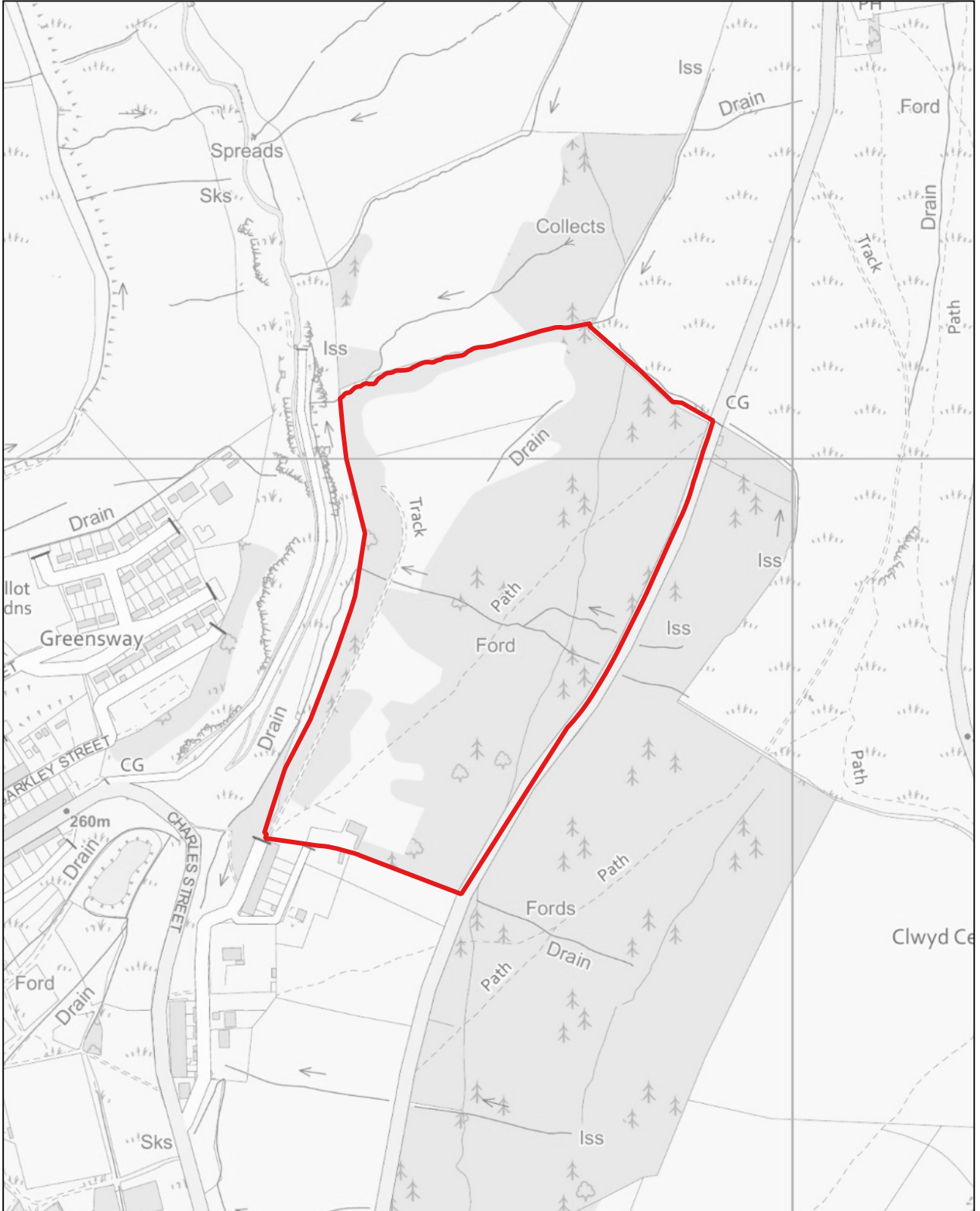
Arwnebedd v safle: 11.4 Ha

**Land adjacent to McLaren Cottages, Abertyswg (Moriah and Pontlottyn)**

Existing Use: Grazing

Proposed use: Housing

Site Area: 11.4 Ha



HOV002

1:5,000

**Tir yng Nglofa Markham, Markham (Argoed)**

Defnydd presennol: Safle hen lofa

Defnydd arfaethedig: Ynni gwyrdd

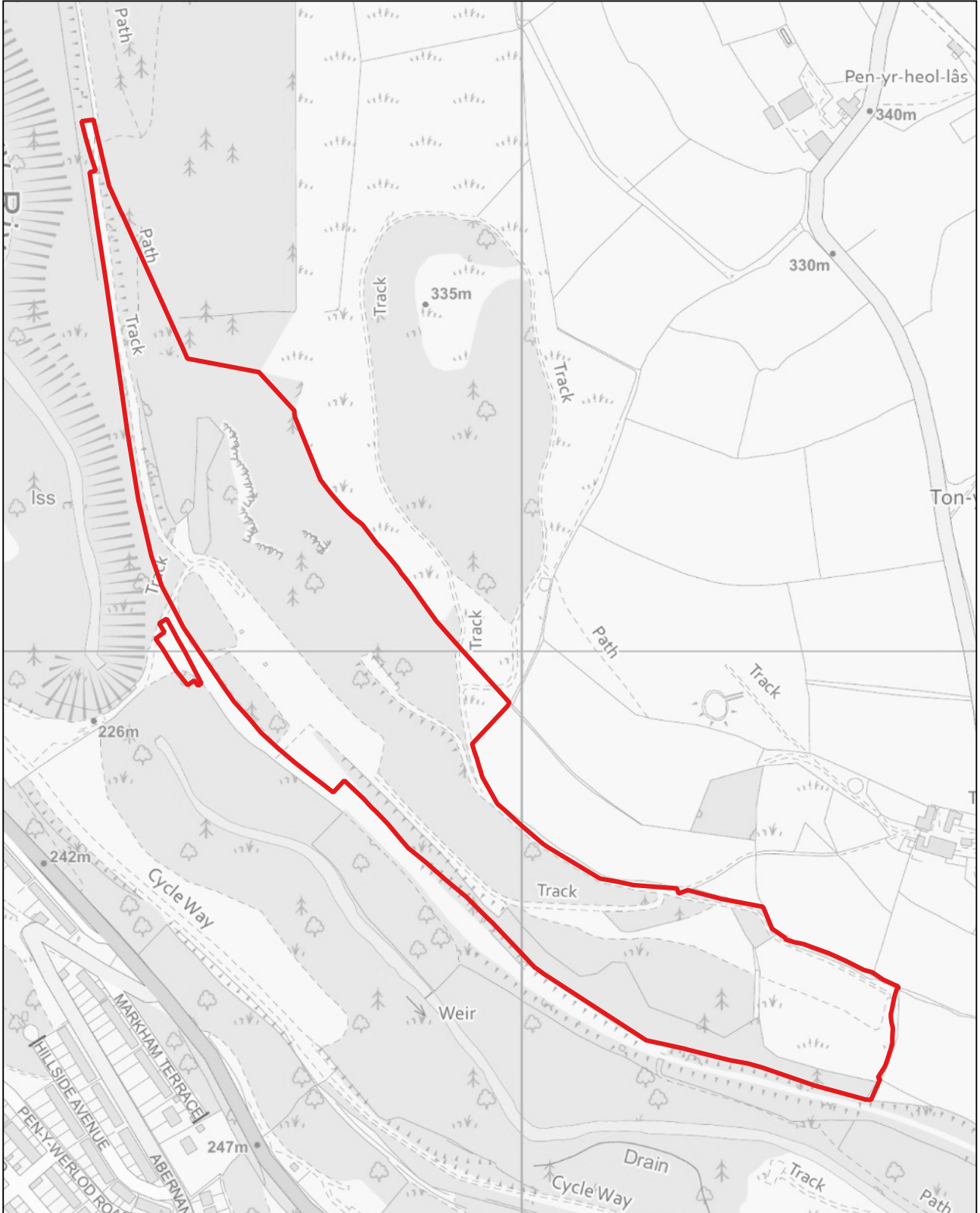
Arwnebedd v safle: 12.68 Ha

**Land at Markham Colliery, Markham (Argoed)**

Existing Use: Former Colliery site

Proposed use: Green Energy

Site Area: 12.68 Ha



© Hawlfraint y Goron a hawliau cronfa ddata 2022, AO 100025372.

© Crown copyright and database rights 2022, OS 100025372.

HOV003

1:1,250

**Tir i'r de o Springfield Terrace, Llwynelyn (Argoed)**

Defnydd presennol: Stablau / Pori

Defnydd arfaethedig: Adolygiad o ffin anheddiad

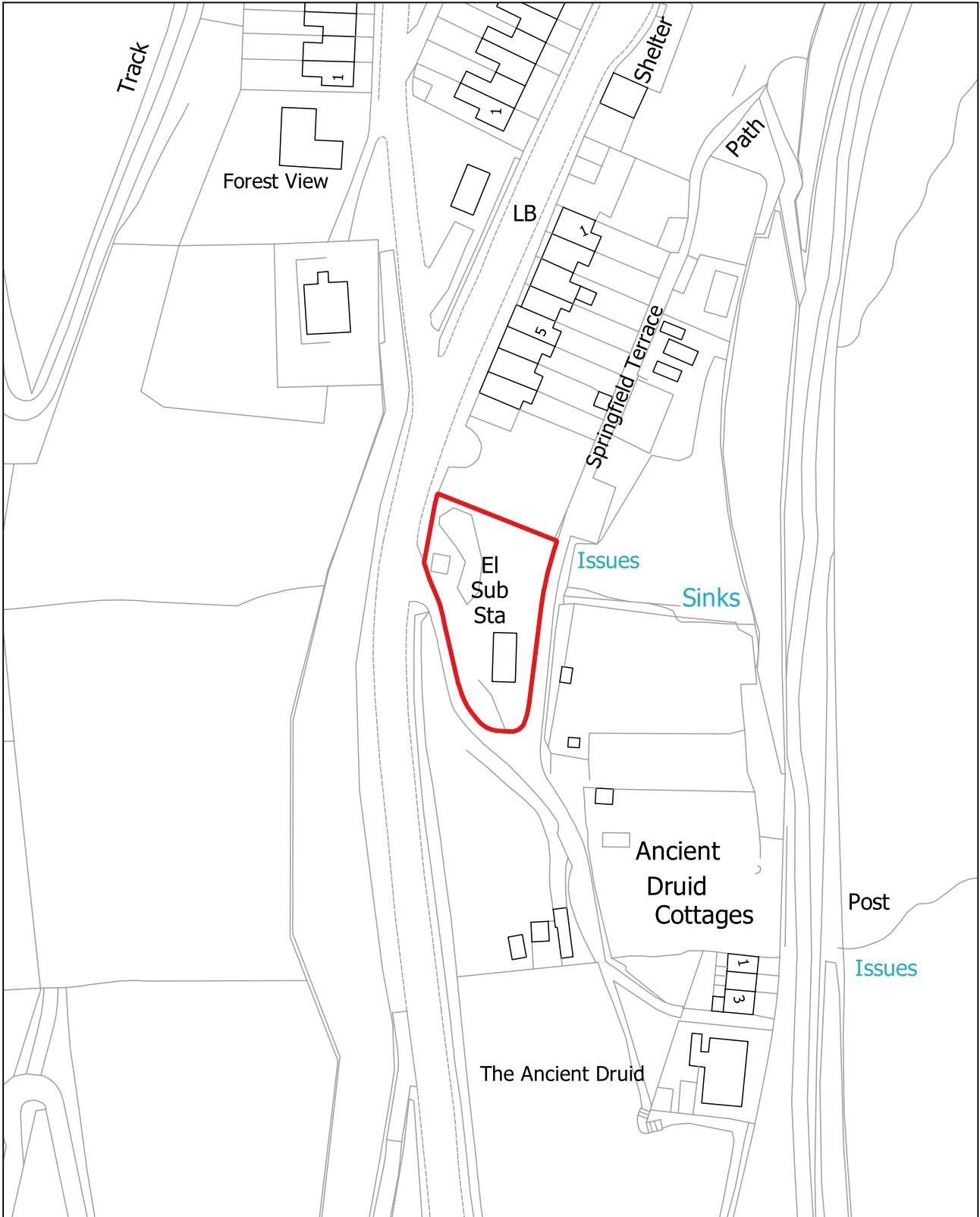
Arwynebedd v safle: 0.1 Ha

**Land south of Springfield Terrace, Hollybush (Argoed)**

Existing Use: Stables / Grazing

Proposed use: Settlement boundary review

Site Area: 0.1 Ha



HOV004

1:2,500

**Tir yn Coed-y-Brain House, Aberbargod (Aberbargod a Bargod)**

Defnydd presennol: Pori

Defnydd arfaethedig: Tai

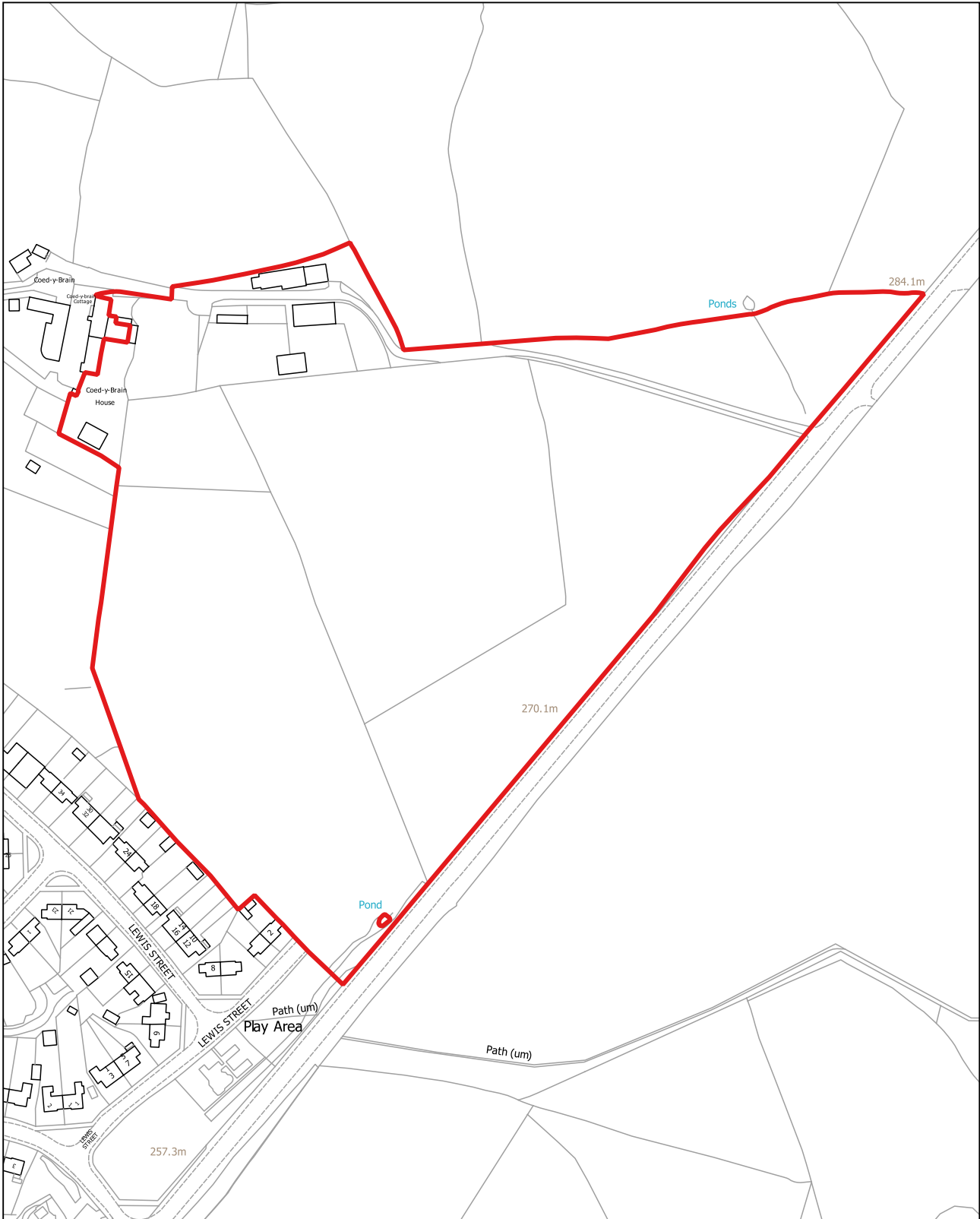
Arwnebedd v safle: 6.25 Ha

**Land at Coed-y-Brain House, Aberbargoed (Aberbargoed and Bargoed)**

Existing Use: Grazing

Proposed use: Housing

Site Area: 6.25 Ha



HOV005

1:2,500

**Tir yn 60 Heol Abernant, Markham (Argoed)**

Defnydd presennol: Gwag

Defnydd arfaethedig: Tai / Twristiaeth

Arwnebedd v safle: 1.03 Ha

**Land at 60 Abernant Road, Markham (Argoed)**

Existing Use: Vacant

Proposed use: Housing/ Tourism

Site Area: 1.03 Ha



HOV006

1:2,500

**Tir yn Coed-y-Brain House (safle 2), Aberbargod (Aberbargod a Bargod)**

Defnydd presennol: Pori

Defnydd arfaethedig: Tai

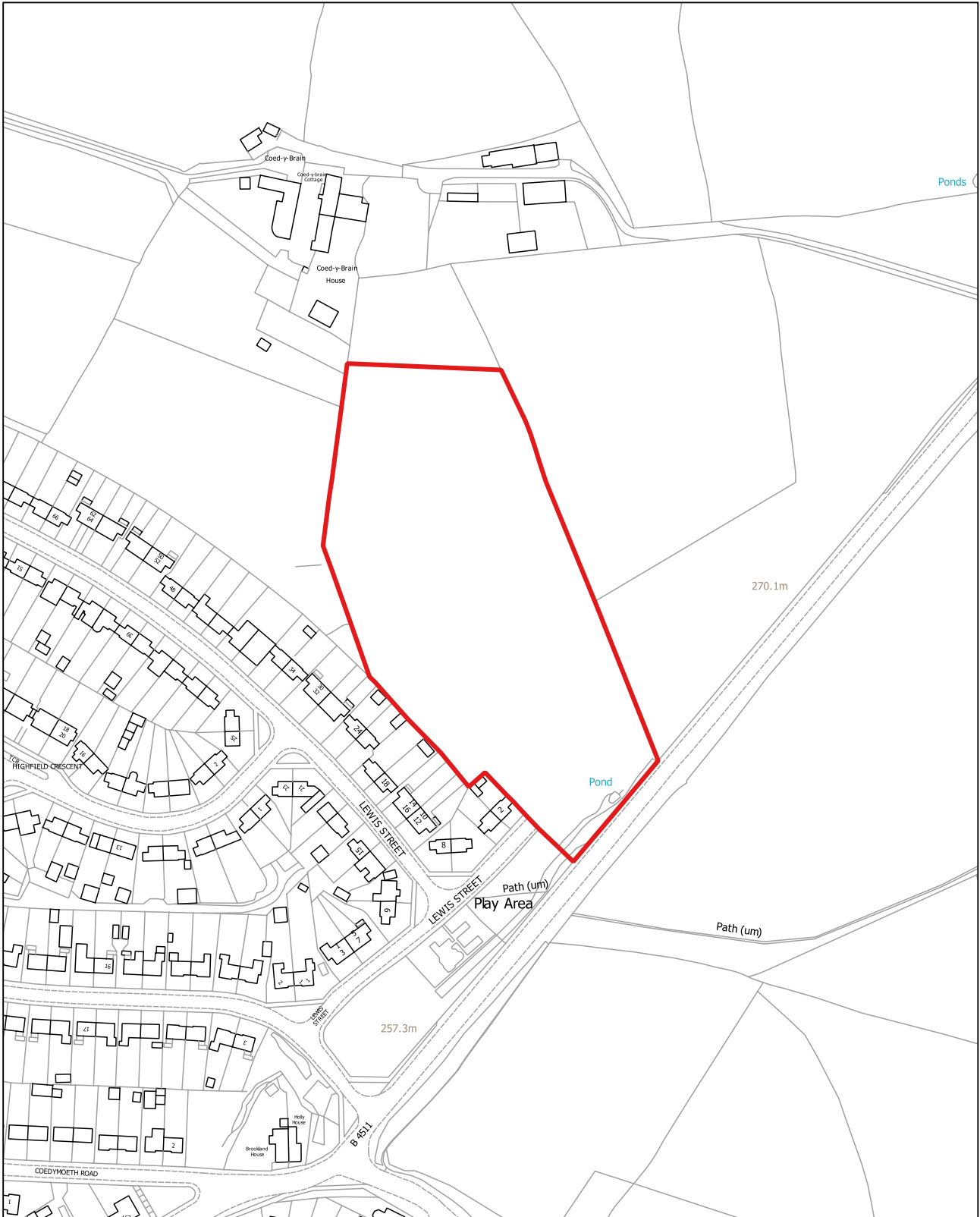
Arwnebedd v safle: 1.88 Ha

**Land at Coed-y-Brain House (site 2), Aberbargoed (Aberbargoed and Bargod)**

Existing Use: Grazing

Proposed use: Housing

Site Area: 1.88 Ha



HOV007

1:2,500

**Tir yn Coed-y-Brain House (safle 3), Aberbargod (Aberbargod a Bargod)**

Defnydd presennol: Pori

Defnydd arfaethedig: Tai

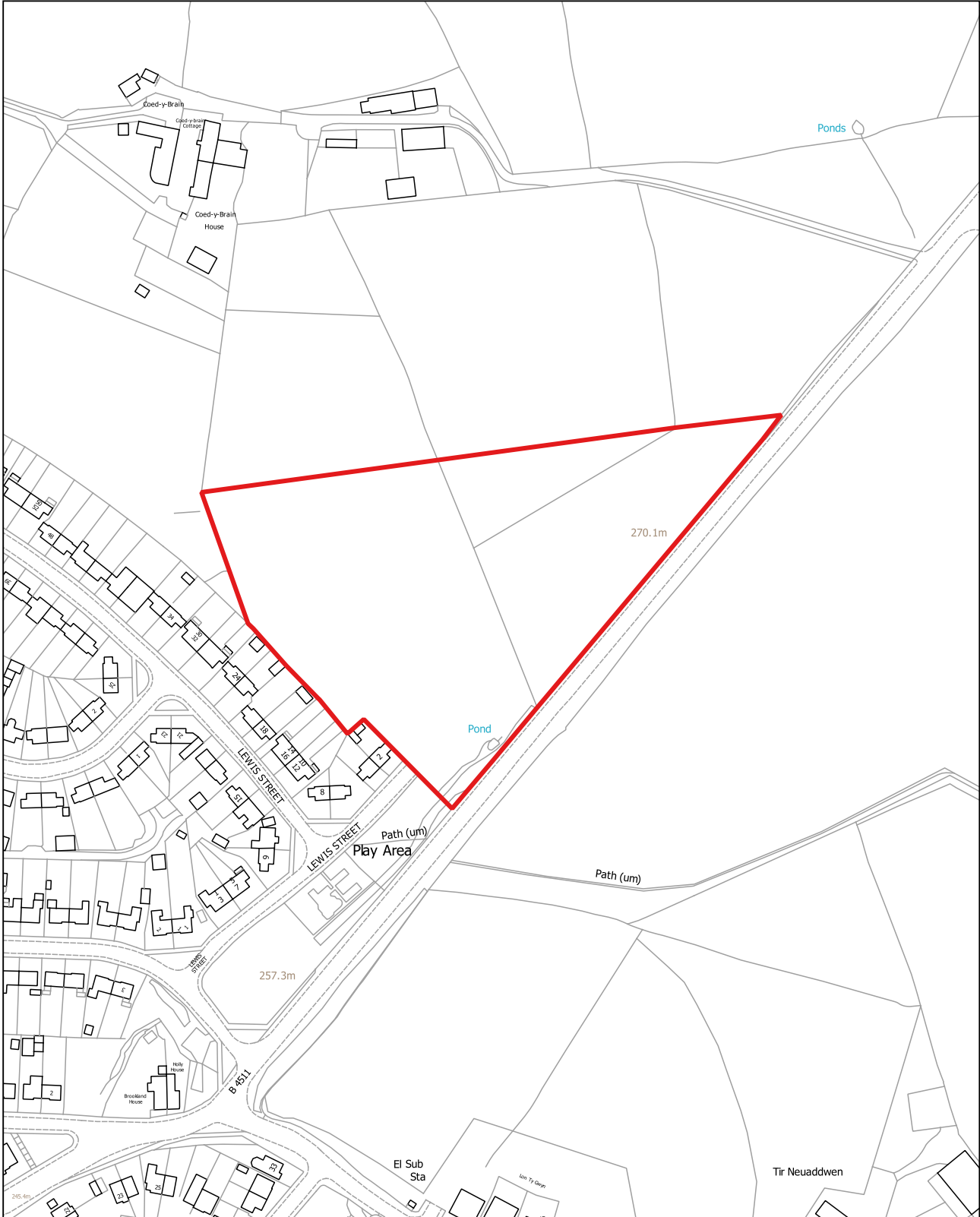
Arwynebedd v safle: 2.12 Ha

**Land at Coed-y-Brain House (site 3), Aberbargoed (Aberbargoed and Bargoed)**

Existing Use: Grazing

Proposed use: Housing

Site Area: 2.12 Ha





HOV008

1:2,500

**Tir i'r gogledd o Glan-y-Nant, Rhymni (Twyn Carno)**

Defnydd presennol: Man agored anffurfiol

Defnydd arfaethedig: Addysg

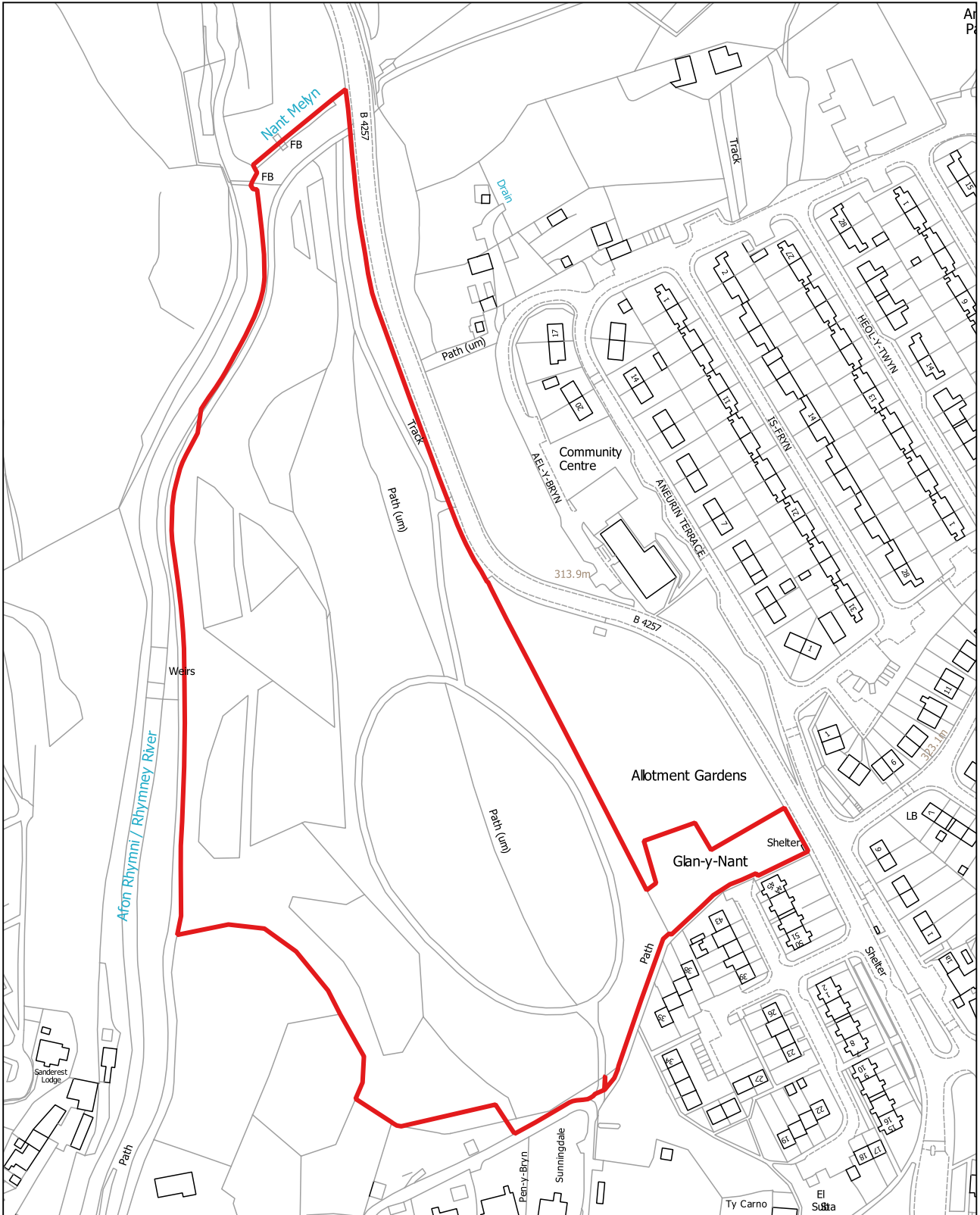
Arwnebedd v safle: 5.39 Ha

**Land north of Glan y Nant, Rhymney (Twyn Carno)**

Existing Use: Informal open space

Proposed use: Education

Site Area: 5.39 Ha



HOV009

1:2,500

**Tir yn Hen Dy'r Orsaf, Rhymni (Twyn Carno)**

Defnydd presennol: Safle Sipsiwn

Defnydd arfaethedig: Safle Sipsiwn awdurdodedig

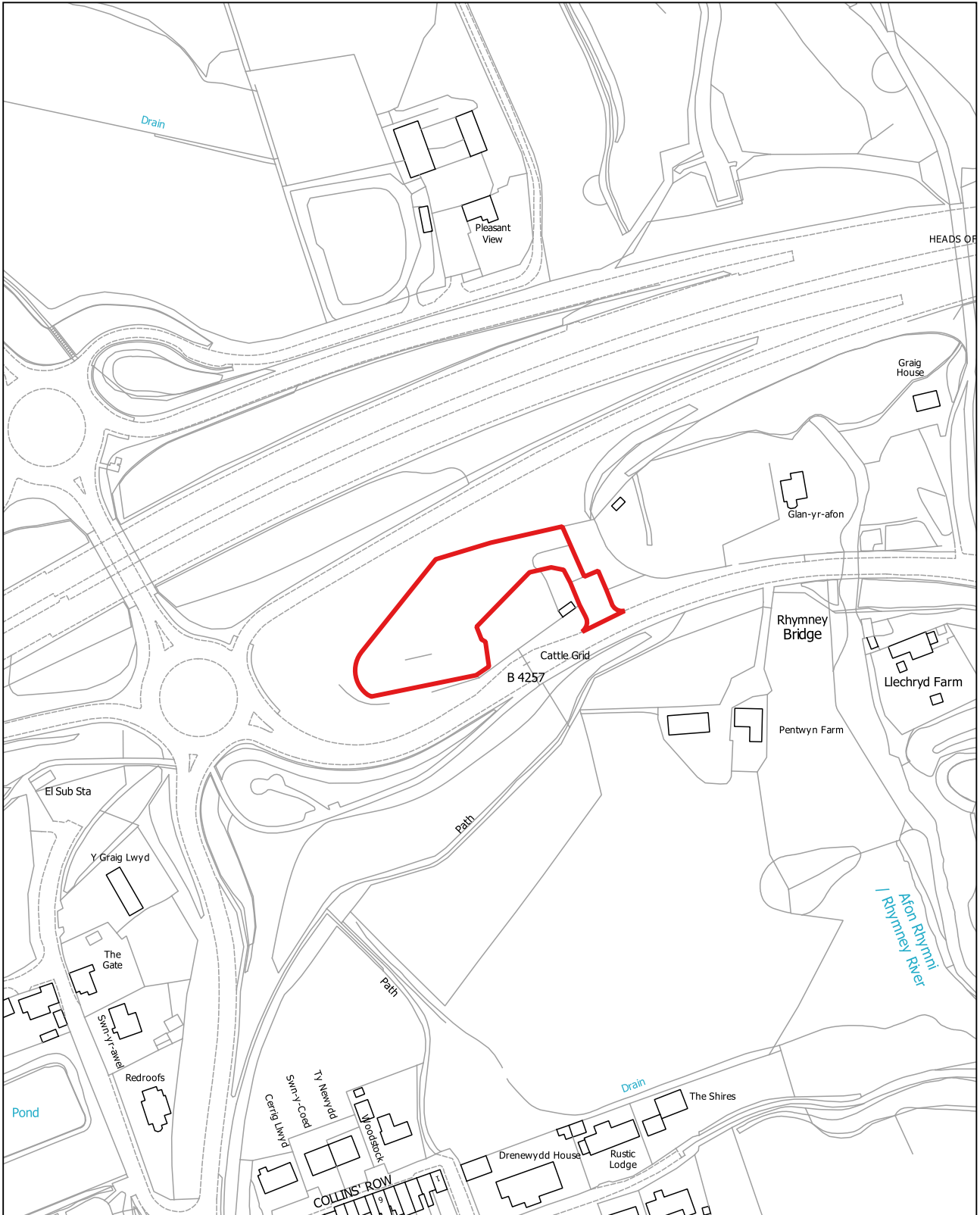
Arwnebedd v safle: 0.35 Ha

**Land at former Station House, Rhymney (Twyn Carno)**

Existing Use: Gypsy site

Proposed use: Authorised Gypsy site

Site Area: 0.35 Ha



HOV010

1:2,500

**Tir yn Heol Abernant, Markham (Argoed)**

Defnydd presennol: Gwag

Defnydd arfaethedig: Tai

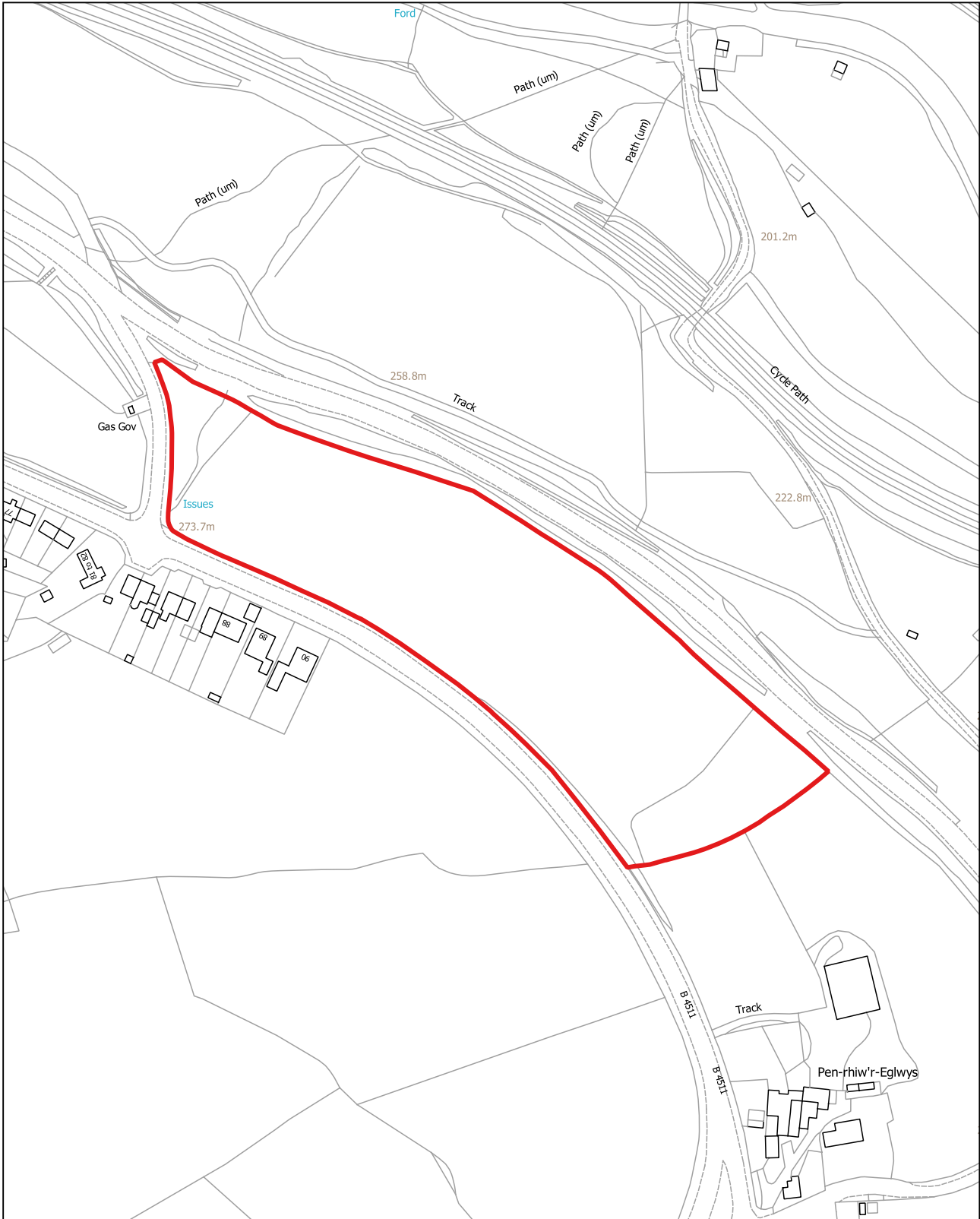
Arwnebedd v safle: 2.22 Ha

**Land at Abernant Road, Markham (Argoed)**

Existing Use: Vacant

Proposed use: Housing

Site Area: 2.22 Ha



HOV011

1:1,250

**Tir i'r dwyrain o'r A4048, Llwyn-celyn (Argoed)**

Defnydd presennol: Defnydd cymysg (Tai / Masnachol)

Defnydd arfaethedig: Defnydd cymysg (Tai / Masnachol)

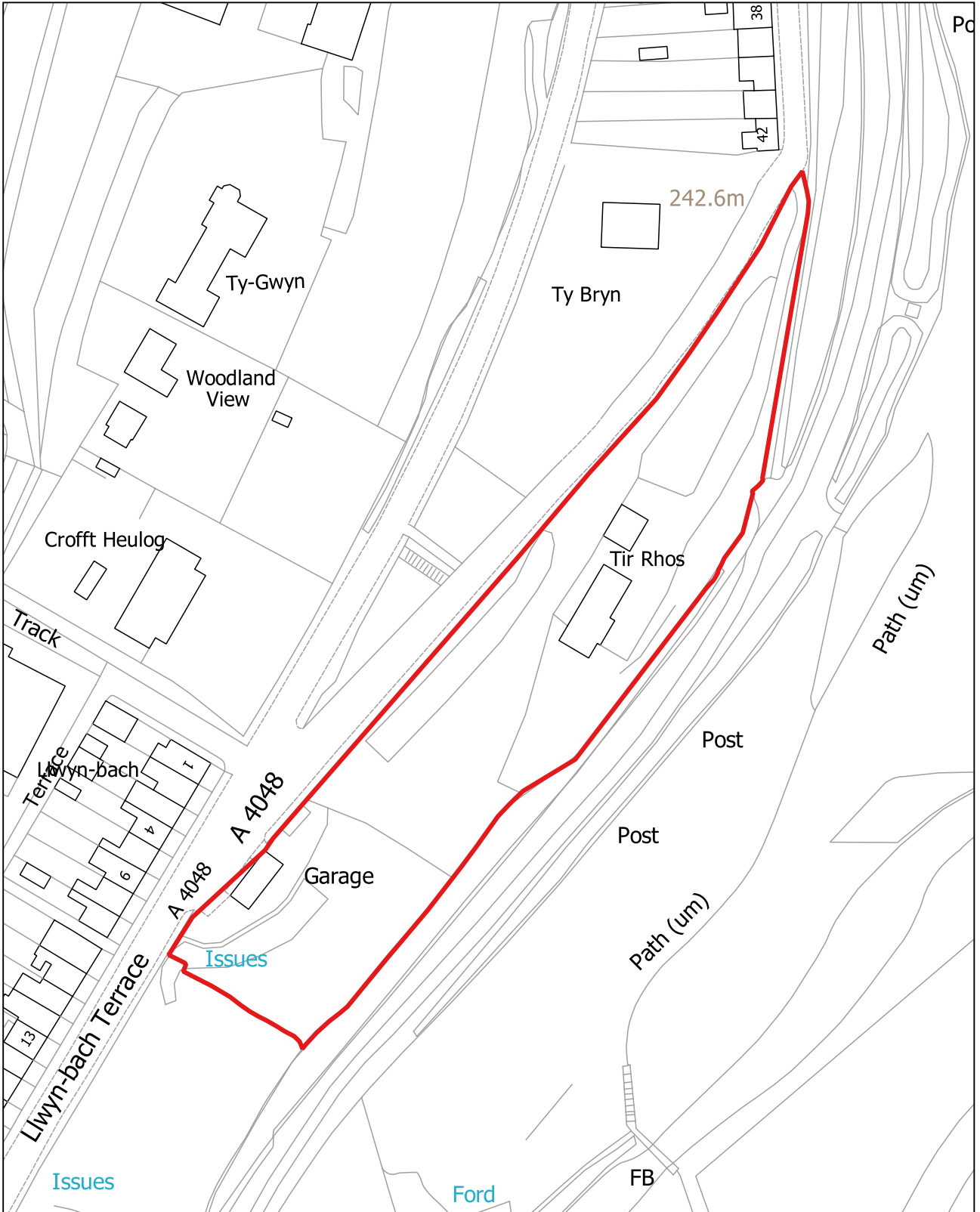
Arwnebedd v safle: 0.67 Ha

**Land east of the A4048, Hollybush (Argoed)**

Existing Use: Mixed use (Housing / Commercial)

Proposed use: Mixed use (Housing / Commercial)

Site Area: 0.67 Ha



HOV012

1:2,500

**Tir yn Heol Pen-rhiw'r-Eglwys, Bedwellte (Argoed)**

Defnydd presennol: Defnydd cymysg (Tai / Masnachol)

Defnydd arfaethedig: Defnydd cymysg (Tai / Masnachol)

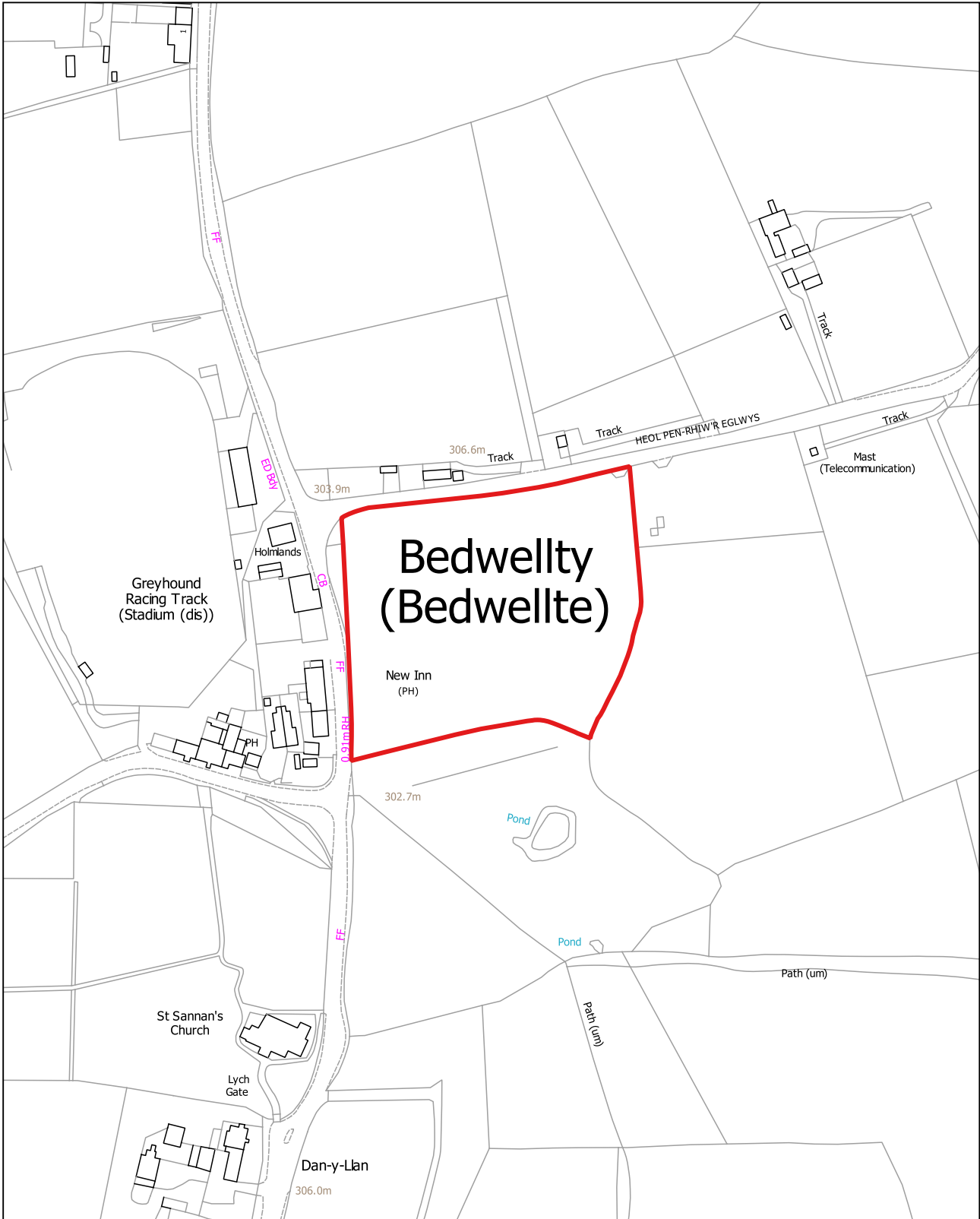
Arwnebedd v safle: 1.29 Ha

**Land at Heol Pen Rhiwâ€™r Eglwys, Bedwellty (Argoed)**

Existing Use: Mixed use (Housing / Commercial)

Proposed use: Mixed use (Housing / Commercial)

Site Area: 1.29 Ha



HOV013

1:2,500

**Tir yn Fferm Gelli-wen, Markham (Tredegar Newydd)**

Defnydd presennol: Tir ffermio

Defnydd arfaethedig: Maes gweryslla

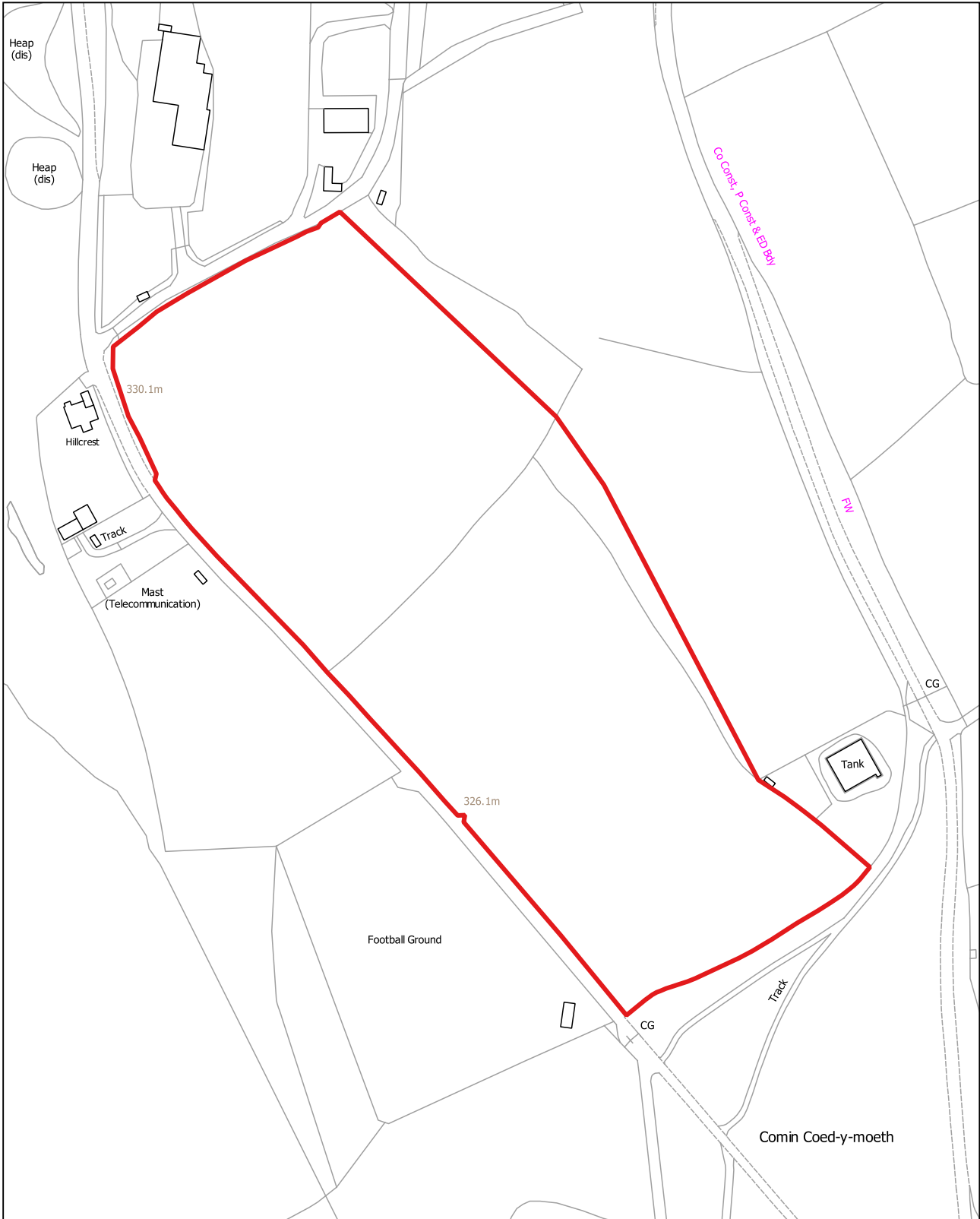
Arwynebedd v safle: 4.9 Ha

**Land at Gelliwen Farm, Markham (New Tredegar)**

Existing Use: Farmland

Proposed use: Campsite

Site Area: 4.9 Ha



HOV014

1:1,250

**Tir i'r de o Hillside Park, Gilfach (Gilfach)**

Defnydd presennol: Stablau / Pori

Defnydd arfaethedig: Tai

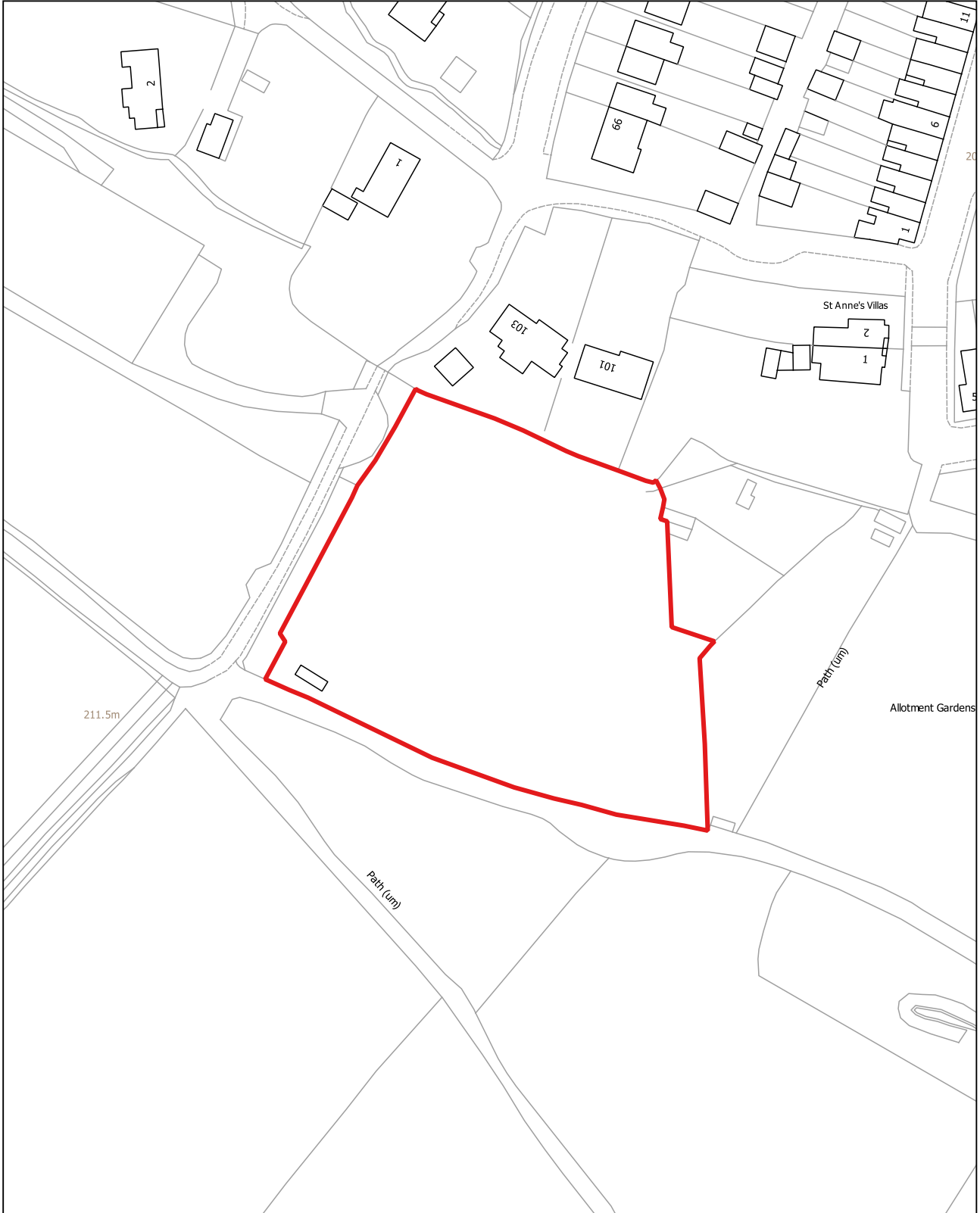
Arwynebedd v safle: 0.59 Ha

**Land south of Hillside Park, Gilfach (Gilfach)**

Existing Use: Stables / Grazing

Proposed use: Housing

Site Area: 0.59 Ha



HOV015

1:2,500

**Tir yn Ystâd y Parc, Bargod (Aberbargod a Bargod)**

Defnydd presennol: Man agored

Defnydd arfaethedig: Tai

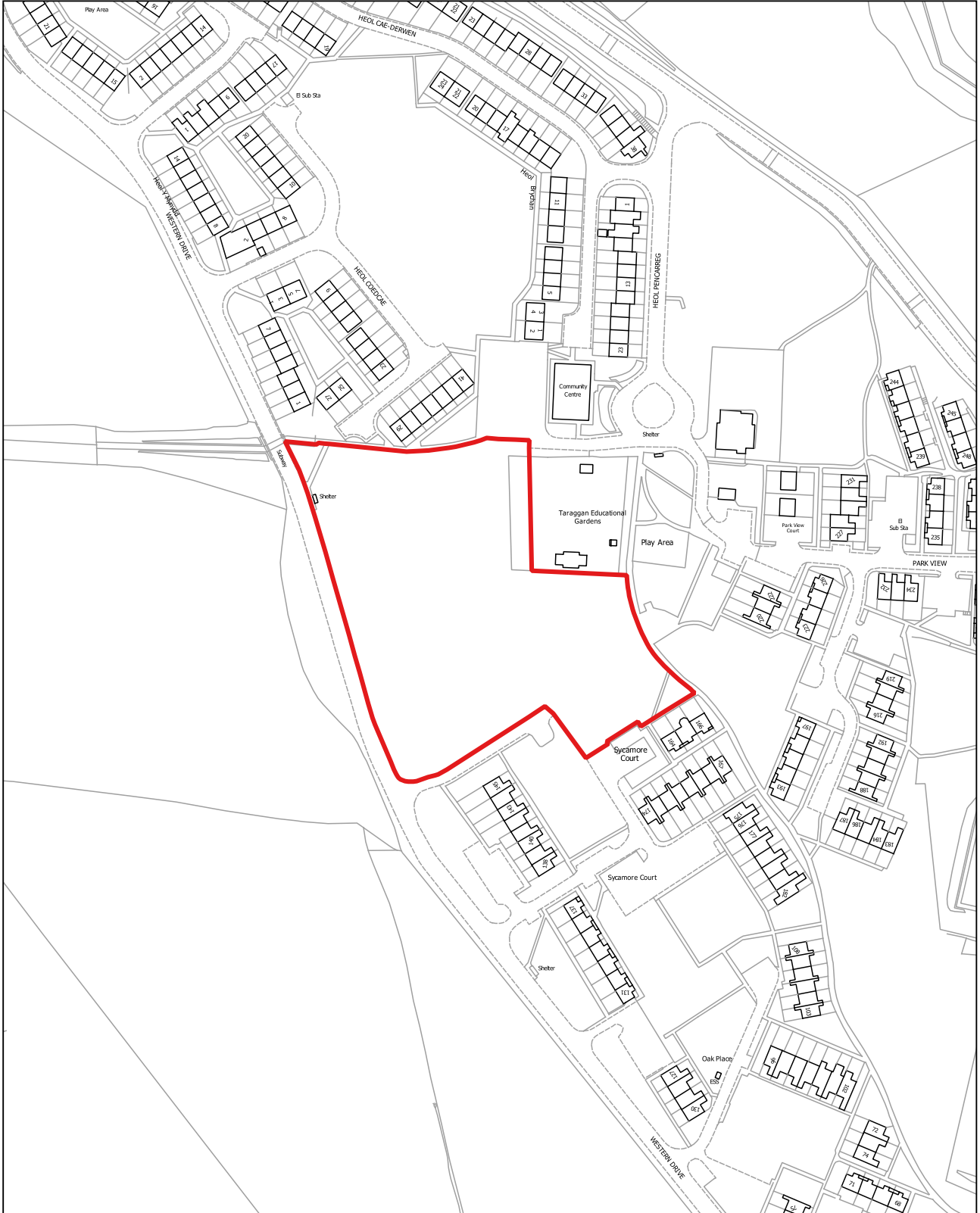
Arwnebedd v safle: 1.51 Ha

**Land at Park Estate, Bargod (Aberbargod and Bargod)**

Existing Use: Open Space

Proposed use: Housing

Site Area: 1.51 Ha





HOV016

1:2,500

**Tir gyferbyn Âc Heolddu Grove, Bargoed (Aberbargoed a Bargoed)**

Defnydd presennol: Man agored

Defnydd arfaethedig: Tai

Arwnebedd v safle: 2.07 Ha

**Land opposite Heolddu Grove, Bargoed (Aberbargoed and Bargoed)**

Existing Use: Open Space

Proposed use: Housing

Site Area: 2.07 Ha



HOV017

1:1,250

**Tir i'r dwyrain Brynhyfryd, Pontllotyn (Moriah a Pontllottyn)**

Defnydd presennol: Man gwyrdd

Defnydd arfaethedig: Tai

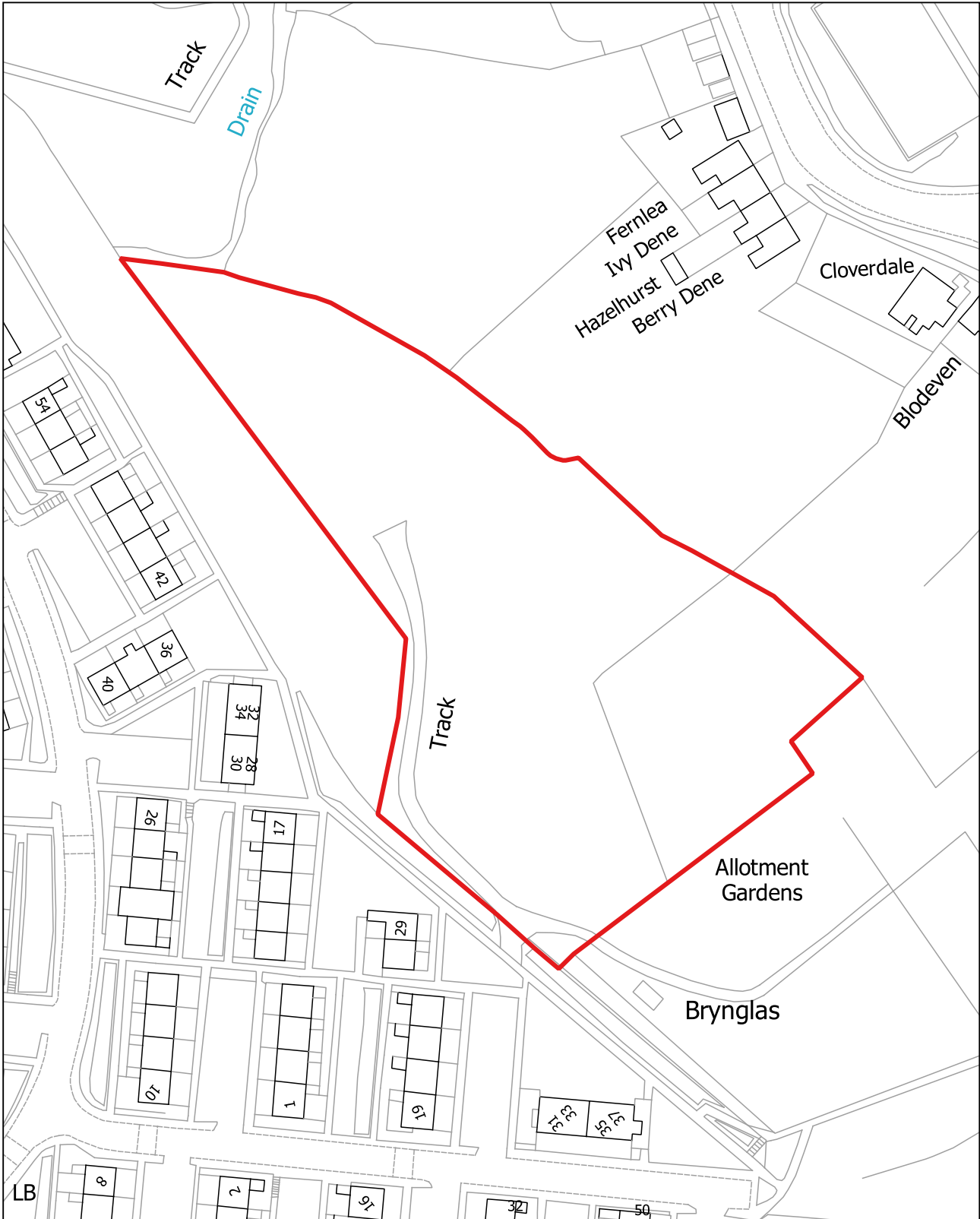
Arwnebedd v safle: 0.99 Ha

**Land east of Brynhyfryd, Pontllottyn (Moriah and Pontllottyn)**

Existing Use: Greenspace

Proposed use: Housing

Site Area: 0.99 Ha



HOV018

1:2,500

**Tir i'r de o Greensway, Abertyswg (Moriah a Pontlottyn)**

Defnydd presennol: Man agored anffurfiol

Defnydd arfaethedig: Tai

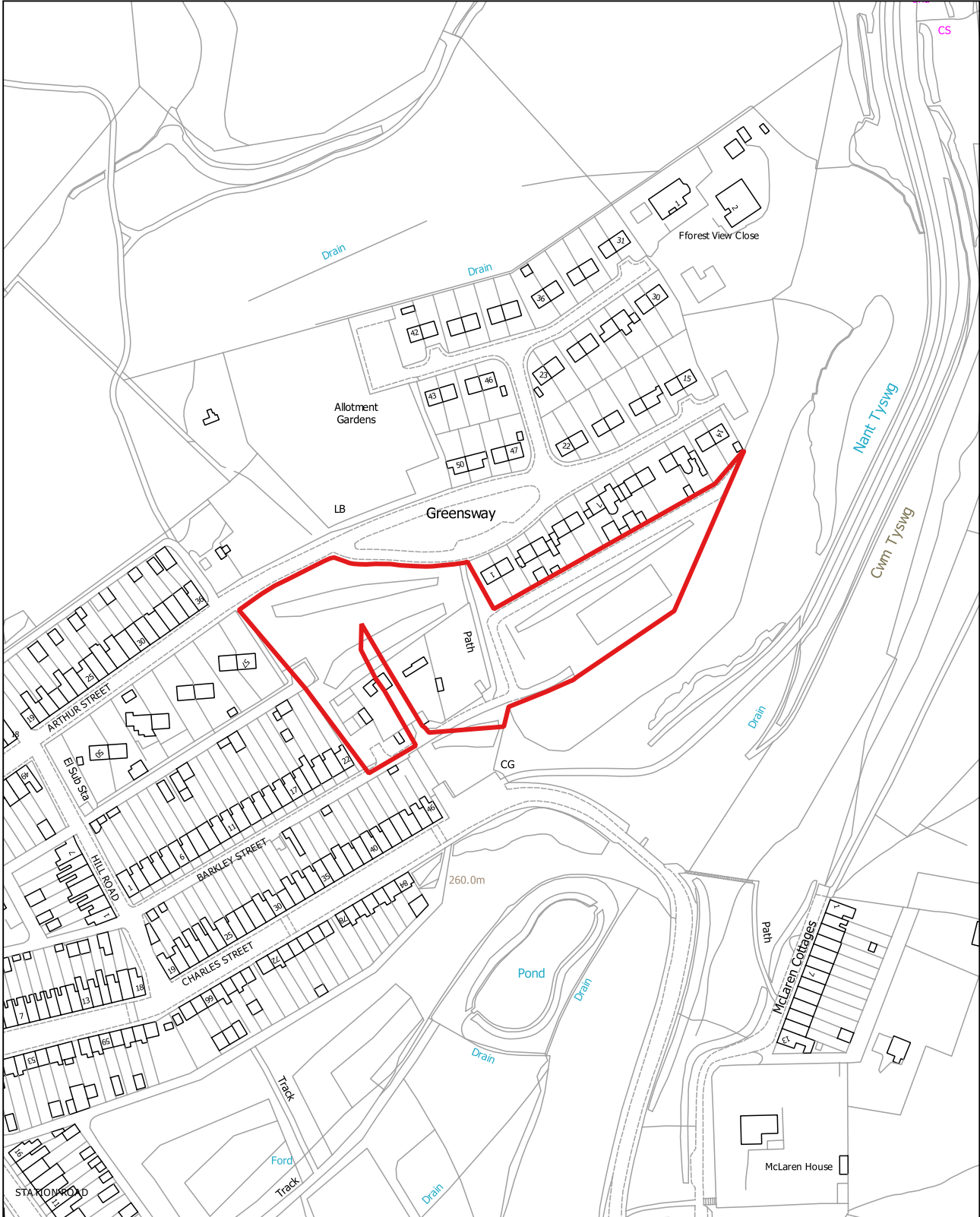
Arwnebedd v safle: 1.1 Ha

**Land South of Greensway, Abertyswg (Moriah and Pontlottyn)**

Existing Use: Informal open space

Proposed use: Housing

Site Area: 1.1 Ha



HOV019

1:5,000

**Llwyfandir Aberbargod, Aberbargod (Aberbargod a Bargod)**

Defnydd presennol: Safle glofa wedi'i adfer

Defnydd arfaethedig: Tai, hamdden ac addysg

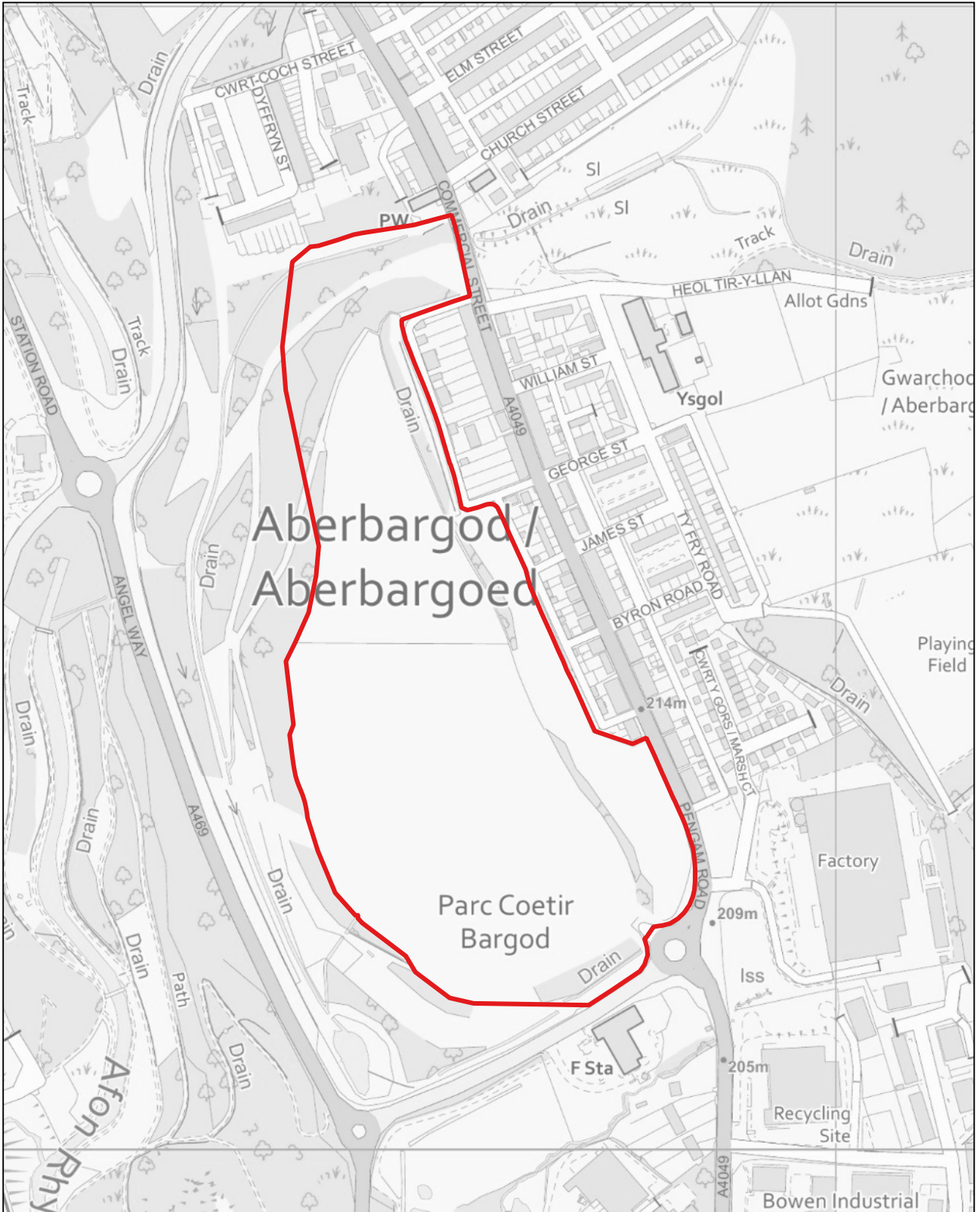
Arwnebedd v safle: 13.97 Ha

**Aberbargoed Plateau, Aberbargoed (Aberbargoed and Bargoed)**

Existing Use: Reclaimed colliery site

Proposed use: Housing, leisure and education

Site Area: 13.97 Ha



HOV020

1:2,500

**Hen safle Aldi, Rhymni (Twyn Carno)**

Defnydd presennol: Gwag / Wedi'i ddatblygu o'r blaen

Defnydd arfaethedig: Tai

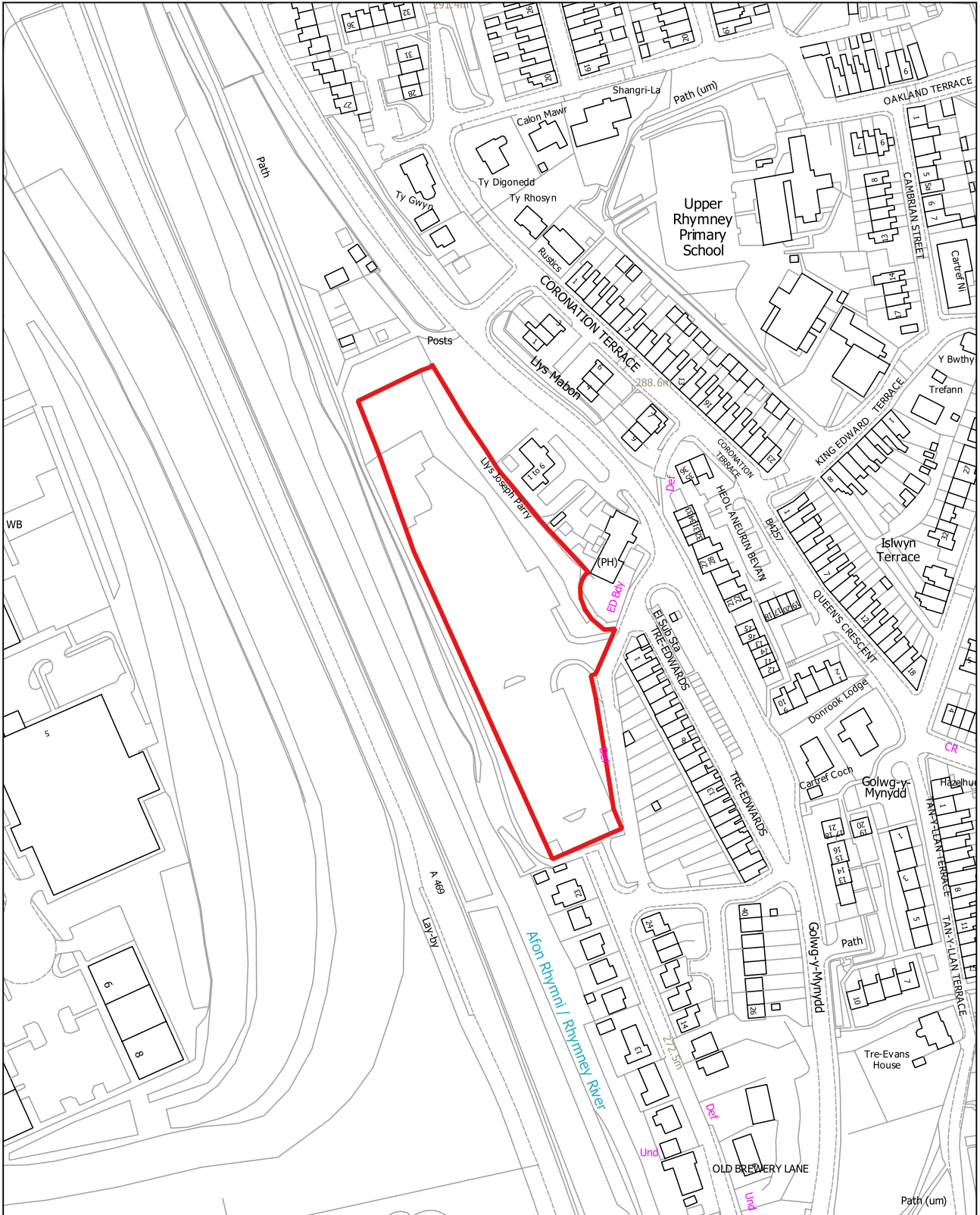
Arwnebedd v safle: 1.05 Ha

**Former Aldi site, Rhymney (Twyn Carno)**

Existing Use: Vacant / previously developed

Proposed use: Housing

Site Area: 1.05 Ha



HOV021

1:1,250

**Tir yn agos i Manmoel Road, Man-moel (Argoed)**

Defnydd presennol: Heb ei ddatblygu / Amaethyddiaeth

Defnydd arfaethedig: Tai

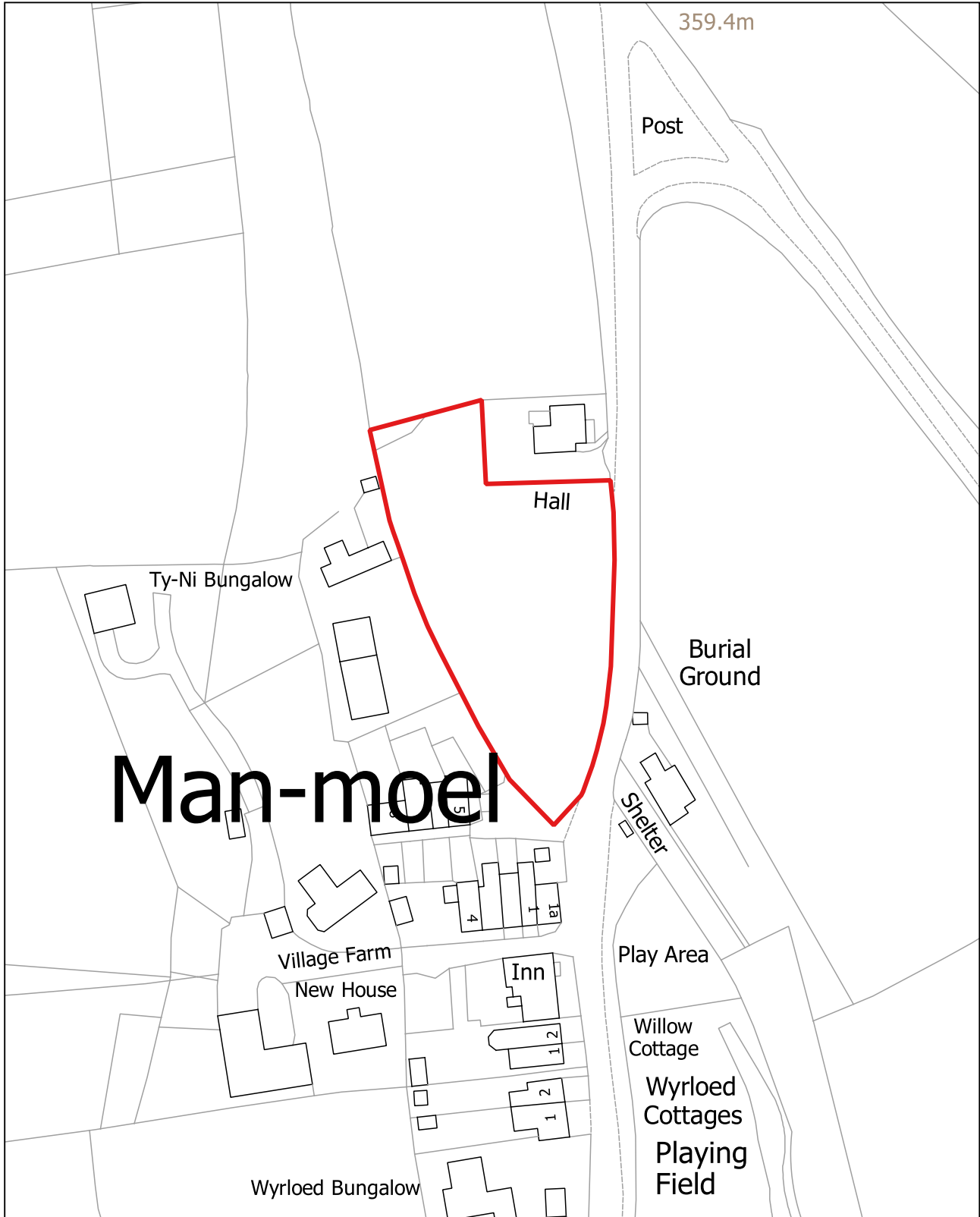
Arwnebedd v safle: 0.29 Ha

**Land off Manmoel Road, Manmoel (Argoed)**

Existing Use: Undeveloped / agriculture

Proposed use: Housing

Site Area: 0.29 Ha



HOV101

1:3,000

**Tir i'r dwyrain o Carn y Tyla Terrace, Abertyswg (Moriah a Pontlottyn)**

Defnydd presennol: Amaethyddol

Defnydd arfaethedig: Tai

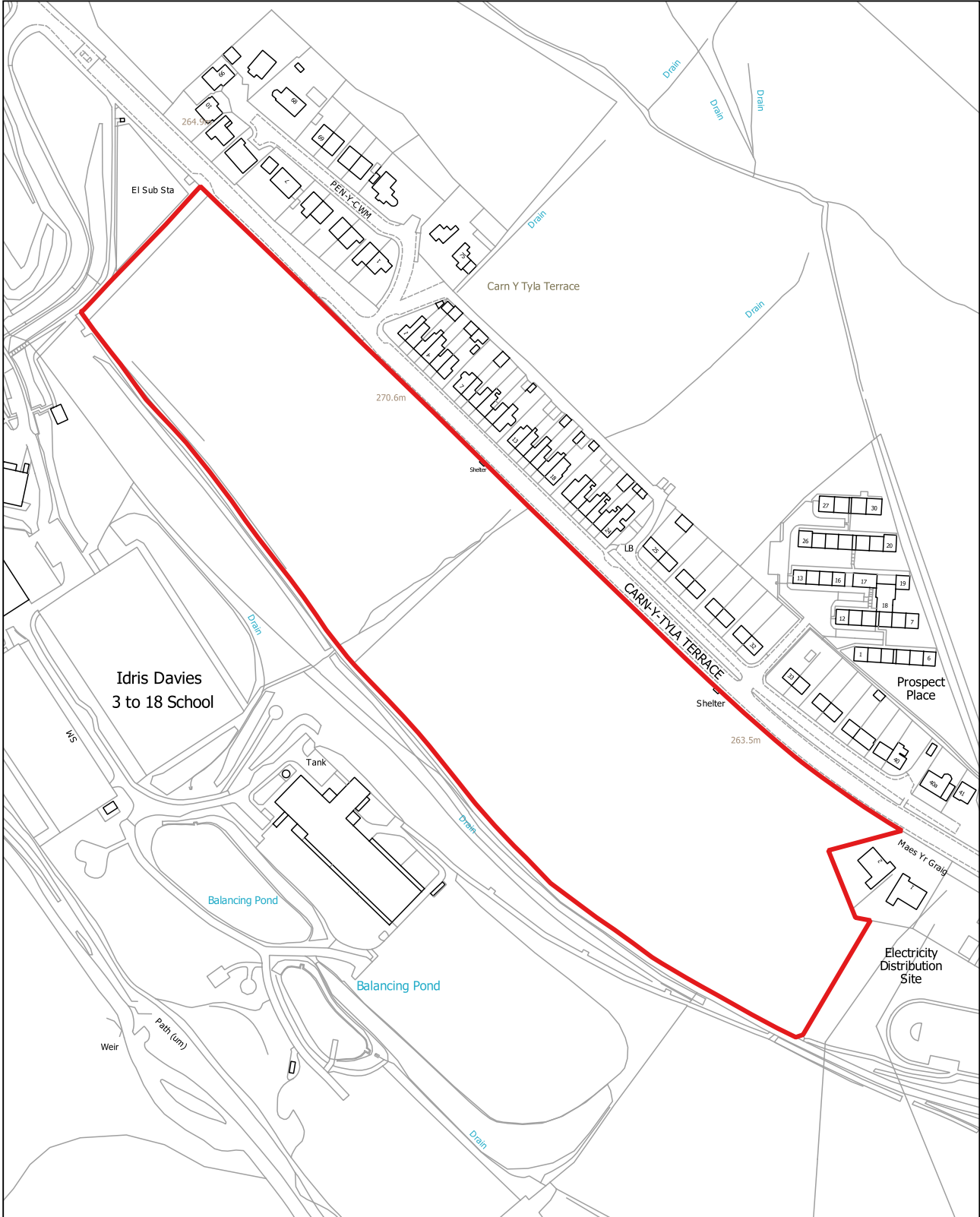
Arwnebedd v safle: 6.06 Ha

**Land west of Carn y Tyla Terrace, Abertyswg (Moriah and Pontlottyn)**

Existing Use: Agricultural

Proposed use: Housing

Site Area: 6.06 Ha



HOV102

1:2,000

**Maerdy Crossing, Rhymni (Moriah a Pontlottyn)**

Defnydd presennol: Gwag

Defnydd arfaethedig: Tai

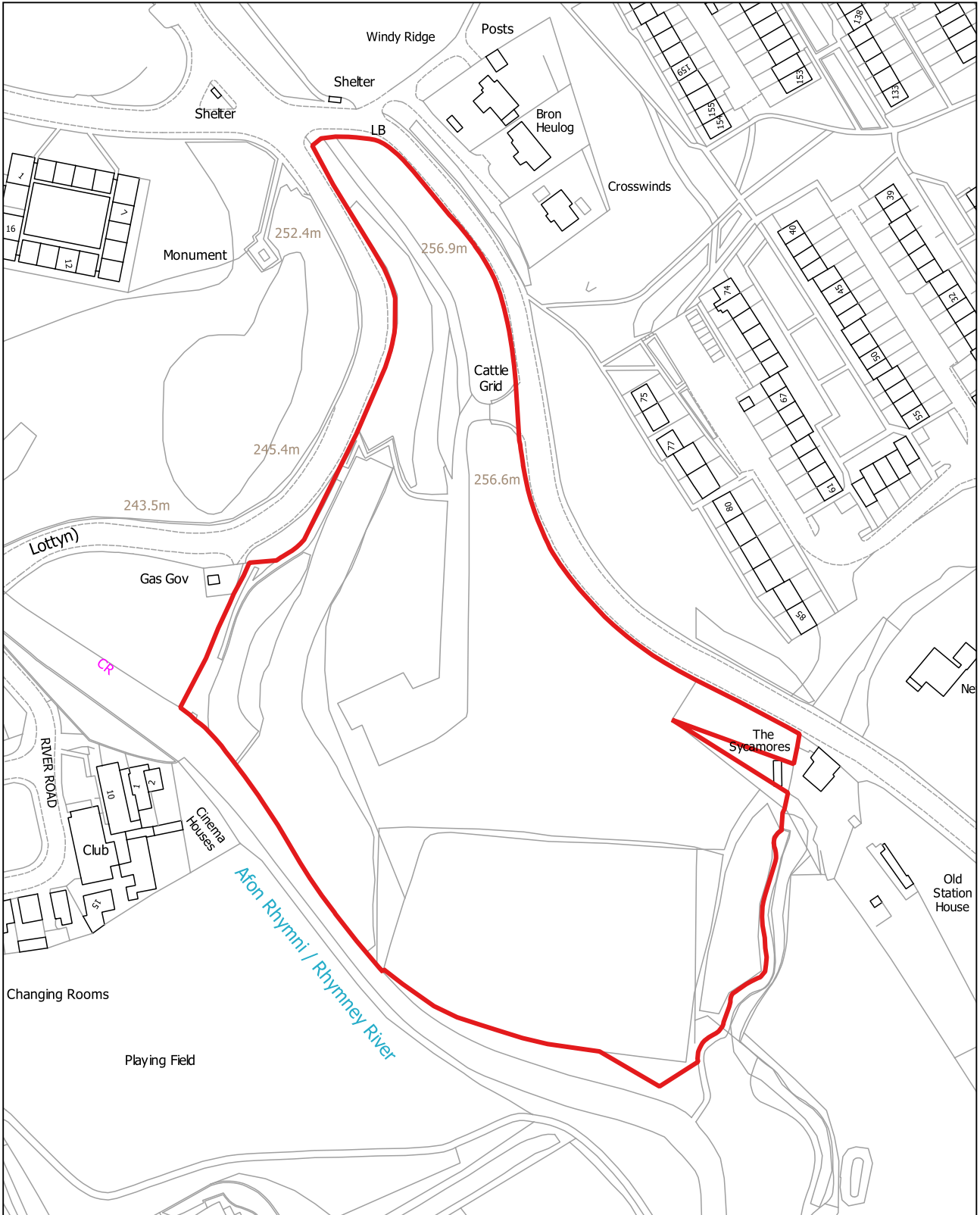
Arwnebedd v safle: 3.34 Ha

**Maerdy Crossing, Rhymney (Moriah and Pontlottyn)**

Existing Use: Vacant

Proposed use: Housing

Site Area: 3.34 Ha





HOV103

1:2,000

**Tir a Heol Fargoed, Bargod (Aberbargod a Bargod)**

Defnydd presennol: Meysydd chwarae a Chyrrthau tenis segur

Defnydd arfaethedig: Tai

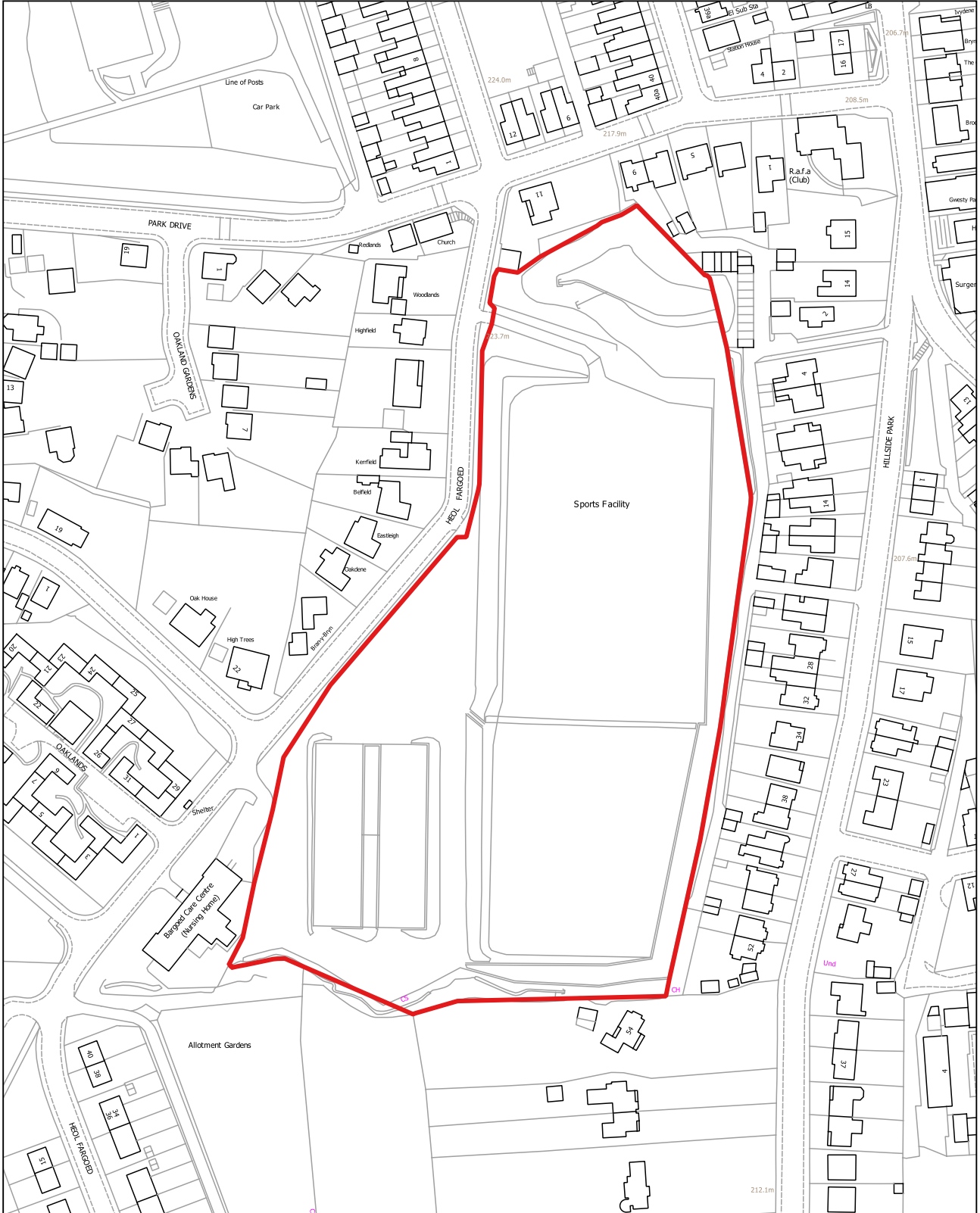
Arwnebedd v safle: 3.14 Ha

**Land at Heol Fargoed, Bargod (Aberbargod and Bargod)**

Existing Use: Disused playing fields and tennis courts

Proposed use: Housing

Site Area: 3.14 Ha



HOV104

1:2,000

**Tir i'r dwyrain o John Street, Markham (Argoed)**

Defnydd presennol: Pori

Defnydd arfaethedig: Tai

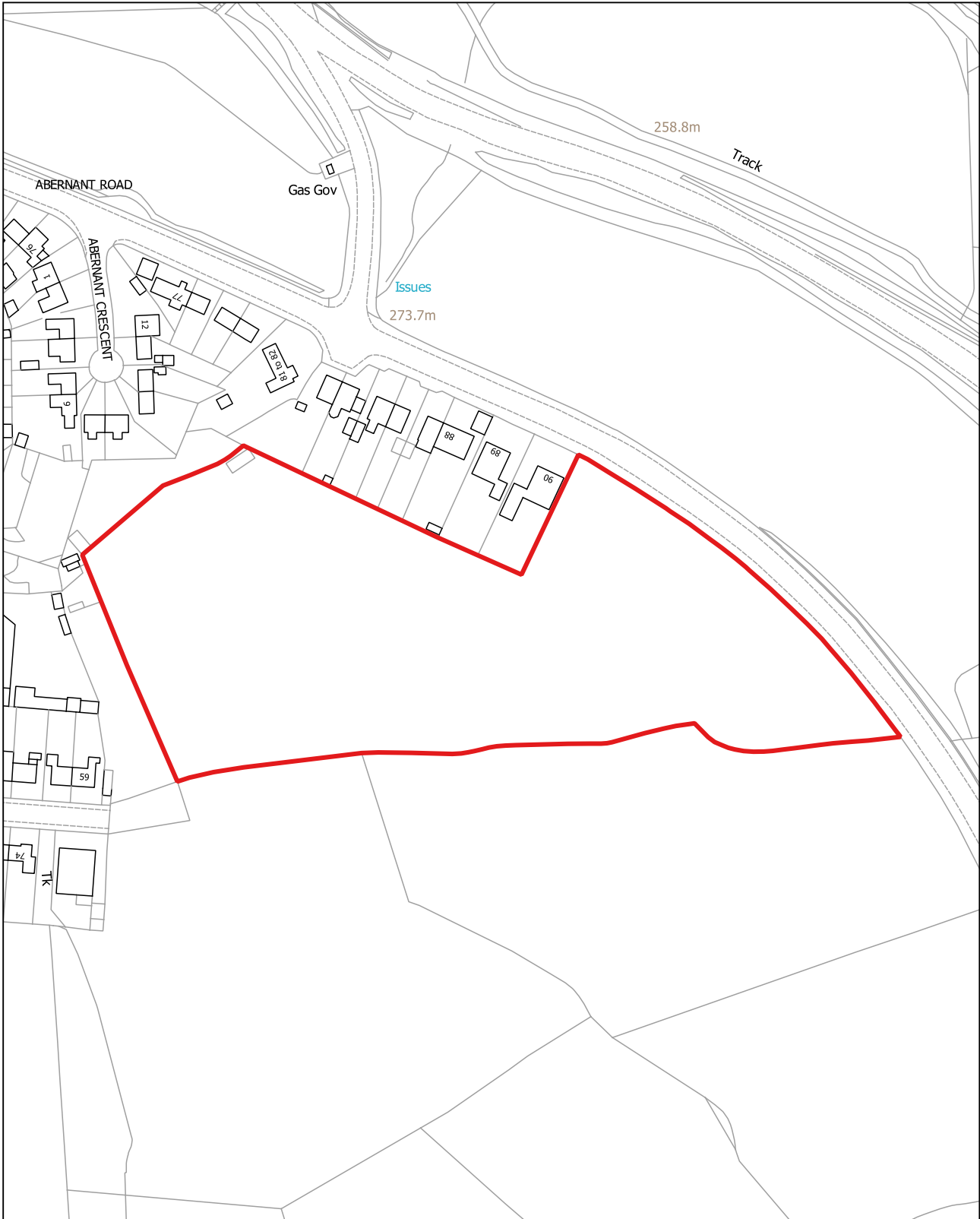
Arwnebedd v safle: 2.06 Ha

**Land east of John Street, Markham (Argoed)**

Existing Use: Grazing

Proposed use: Housing

Site Area: 2.06 Ha



RNC001

1:1,250

**Tir yn 66 Llanfach Road, Abercarn (Abercarn)**

Defnydd presennol: Gardd

Defnydd arfaethedig: Tai

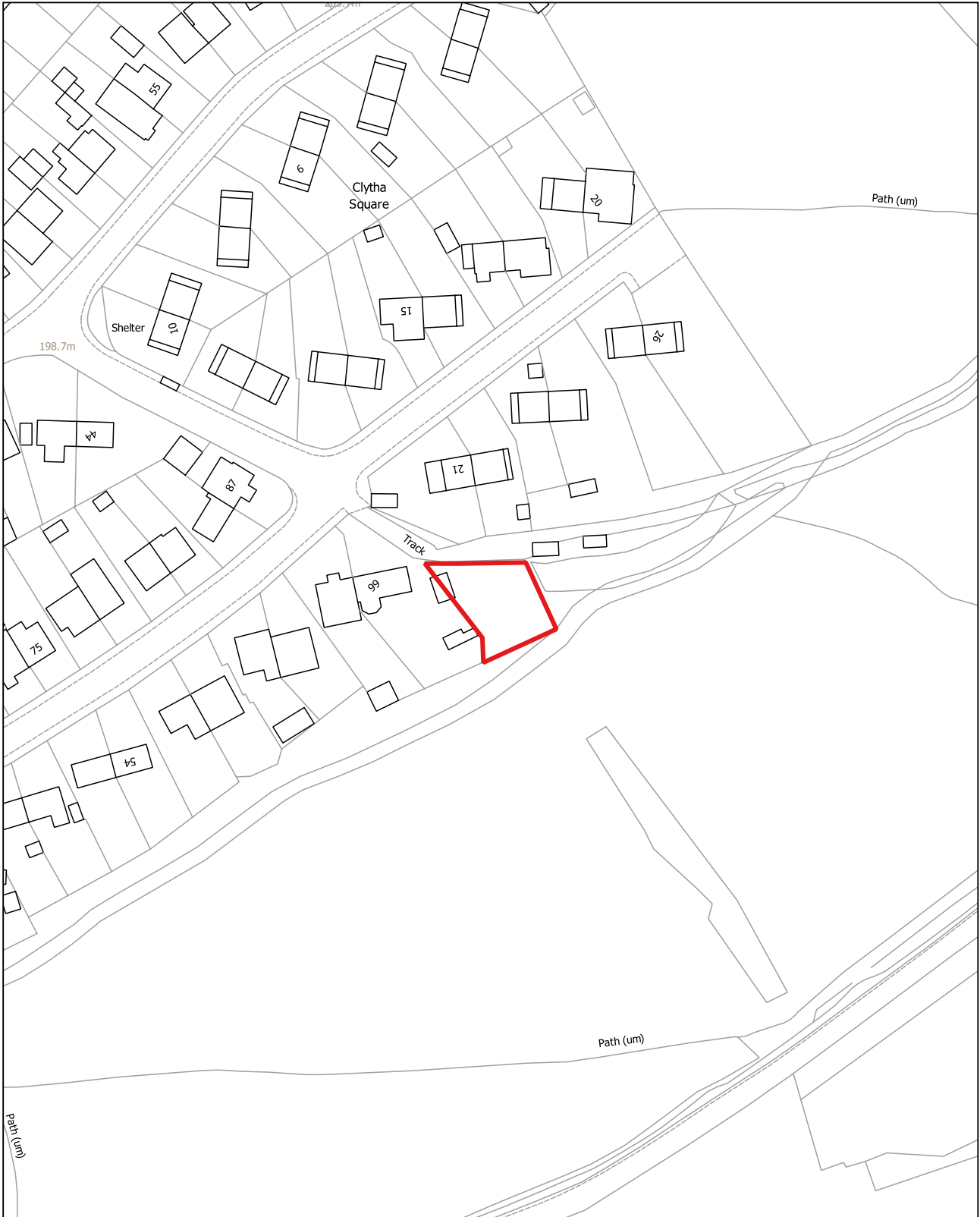
Arwnebedd v safle: 0.03 Ha

**Land at 66 Llanfach Road, Abercarn (Abercarn)**

Existing Use: Garden

Proposed use: Housing

Site Area: 0.03 Ha



RNC002

1:2,500

**Tir yn Gelli-unig Place, Pont-y-waun (Crosskeys)**

Defnydd presennol: Gwag

Defnydd arfaethedig: Tai

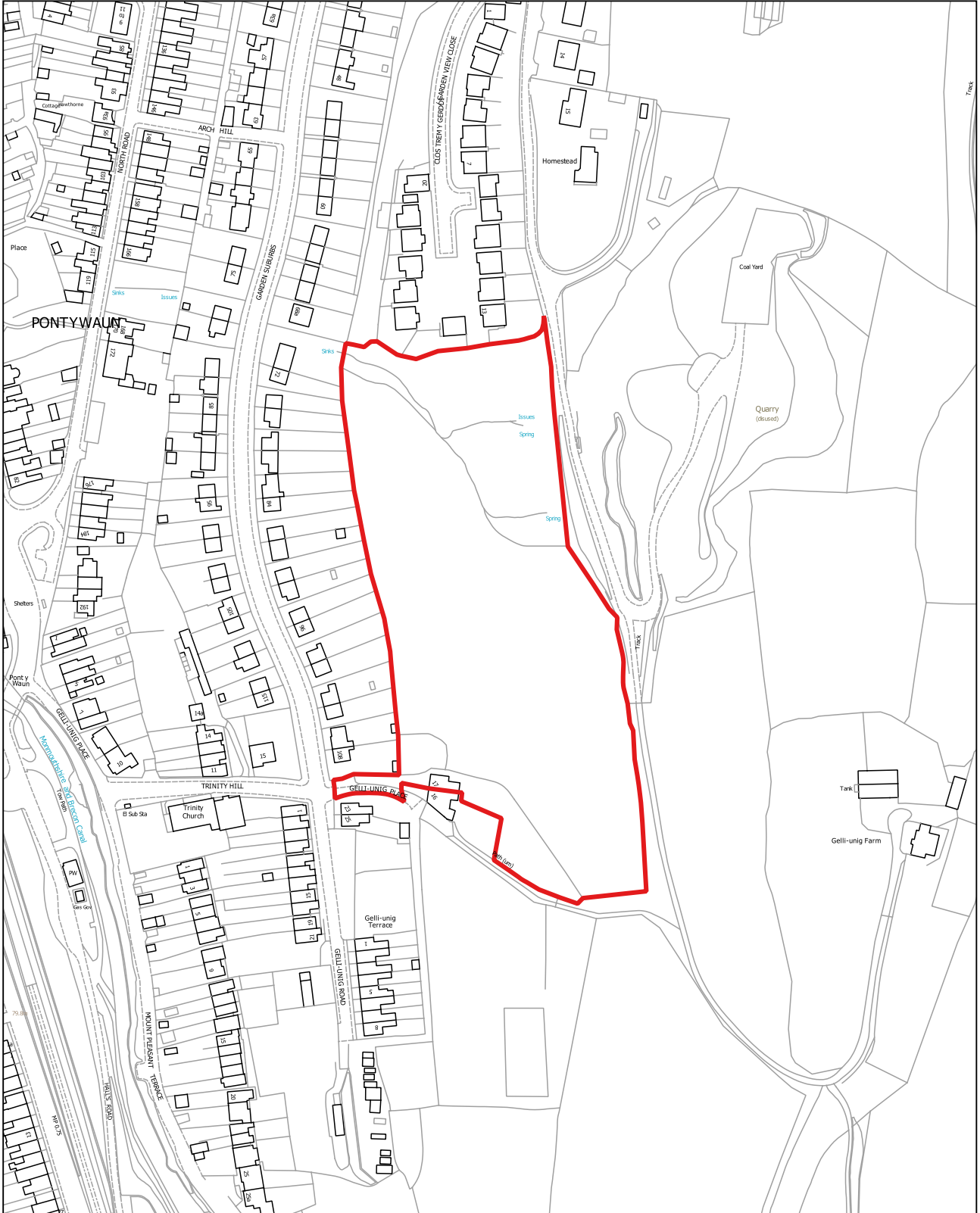
Arwnebedd v safle: 2.17 Ha

**Land at Gelli-Unig Place, Pontywaun (Crosskeys)**

Existing Use: Vacant

Proposed use: Housing

Site Area: 2.17 Ha



RNC003

1:12,500

**Tir rhwng Twyn-gwyn Road a Mount Pleasant, Ynys-ddu (Ynys-ddu)**

Defnydd presennol: Prysgrdir

Defnydd arfaethedig: Tai / Twristiaeth

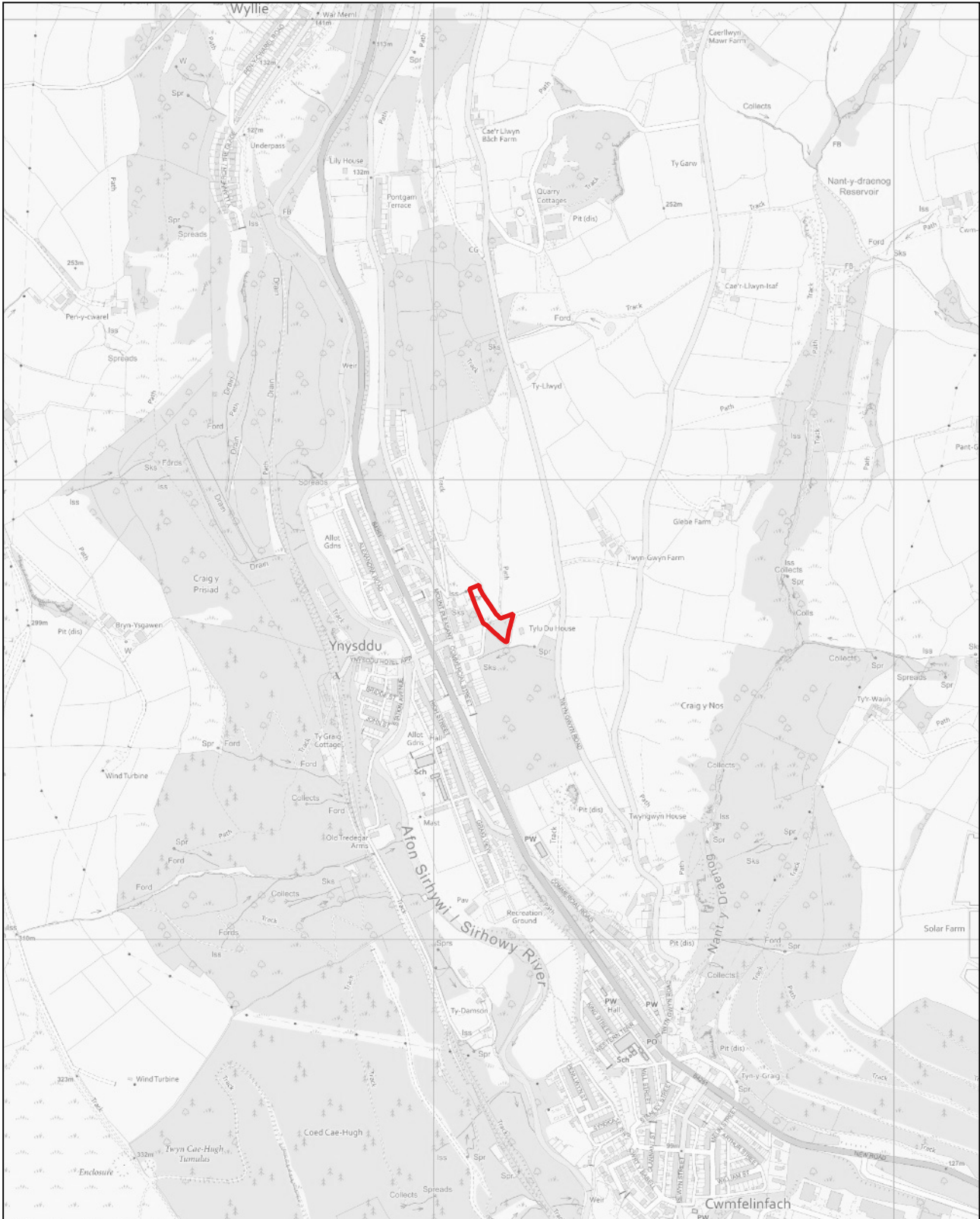
Arwnebedd v safle: 0.41 Ha

**Land between Twyn Gwyn Road and Mount Pleasant, Ynysddu (Ynysddu)**

Existing Use: Scrubland

Proposed use: Housing/ Tourism

Site Area: 0.41 Ha



RNC004

1:2,500

**Tir yn Sofrydd Road, Hafodyrnys (Crymlyn)**

Defnydd presennol: Amaethyddol

Defnydd arfaethedig: Tai

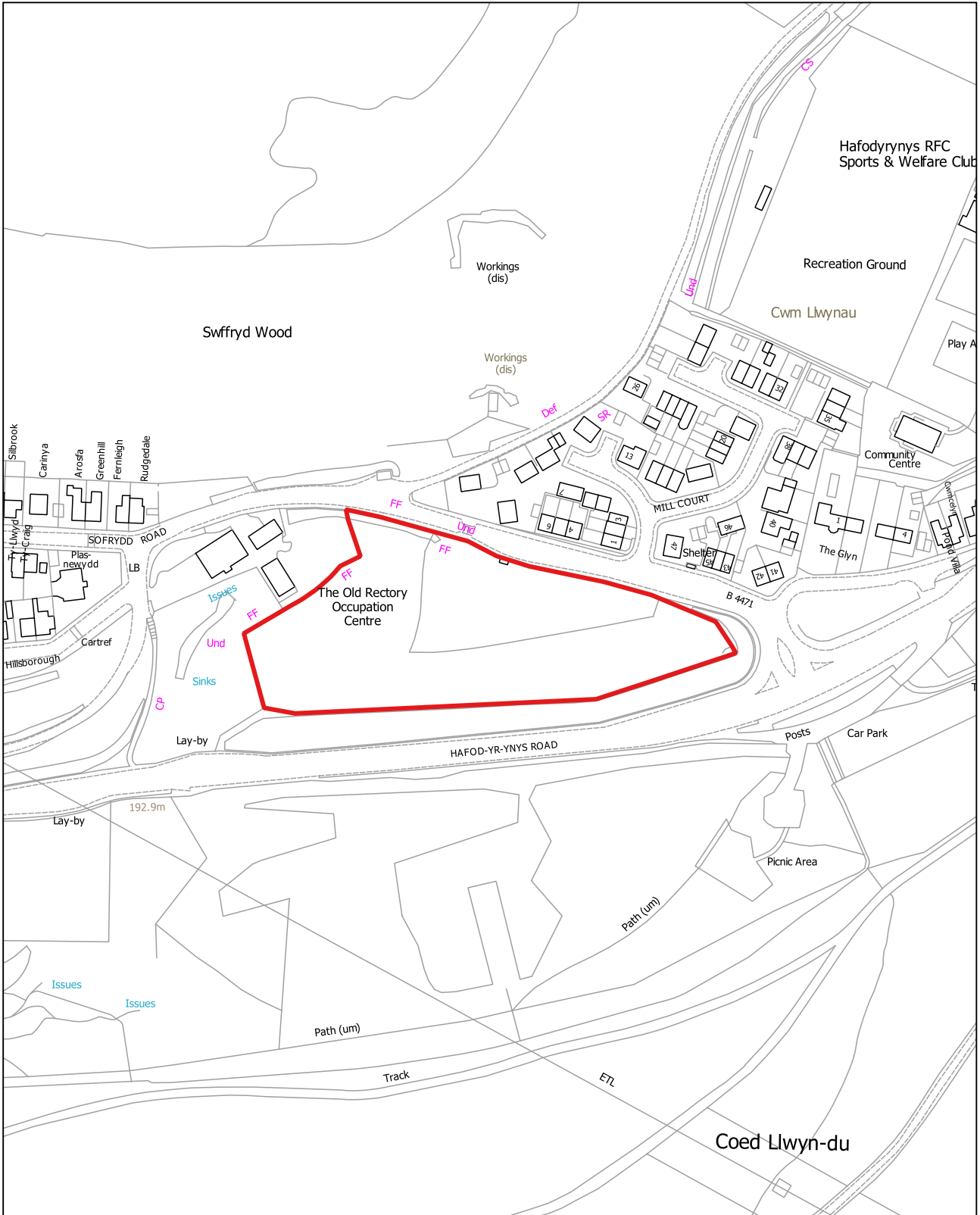
Arwnebedd v safle: 1.15 Ha

**Land at Sofrydd Road, Hafodyrnys (Crumlin)**

Existing Use: Agricultural

Proposed use: Housing

Site Area: 1.15 Ha



RNC005

1:2,500

**Hen Ysgol Uwchradd Cwmcarn, Abercarn (Abercarn)**

Defnydd presennol: Gwag

Defnydd arfaethedig: Addysg

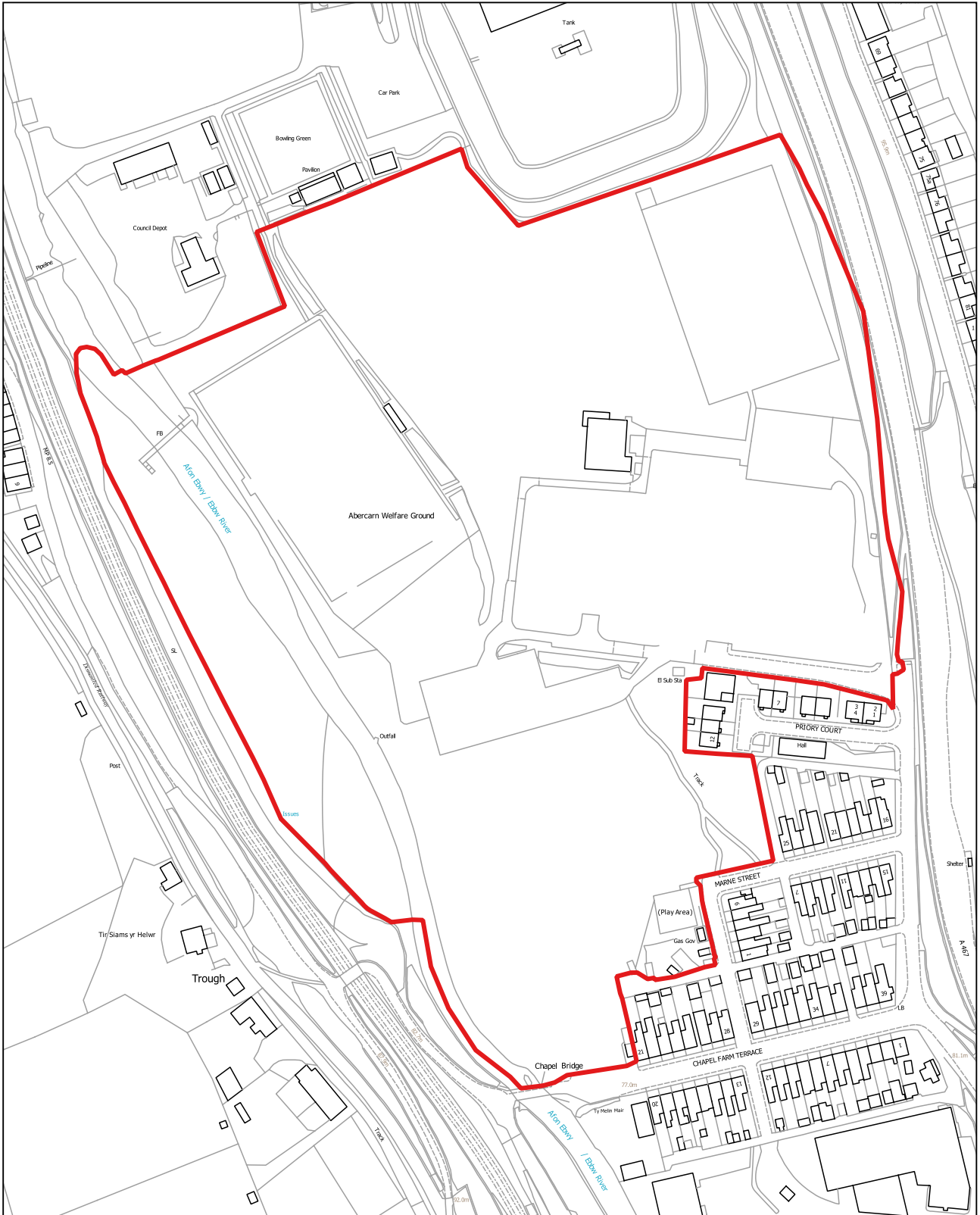
Arwnebedd v safle: 9.22 Ha

**Former Cwmcarn High School, Abercarn (Abercarn)**

Existing Use: Vacant

Proposed use: Education

Site Area: 9.22 Ha



RNC006

1:1,250

**Hen randiroedd, Wattsville (Ynys-ddu)**

Defnydd presennol: Hen randiroedd

Defnydd arfaethedig: Tai

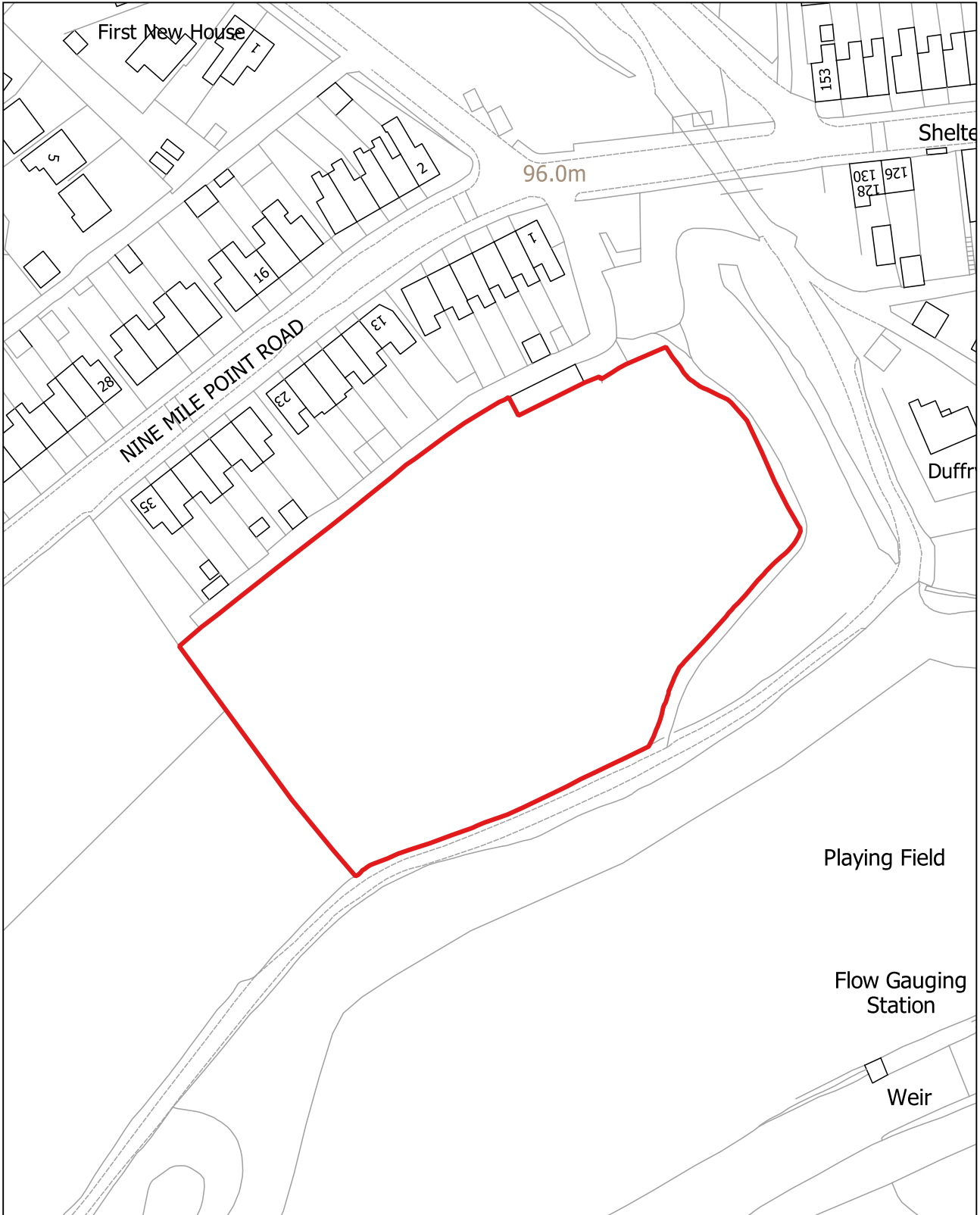
Arwnebedd v safle: 0.86 Ha

**Former allotments, Wattsville (Ynysddu)**

Existing Use: Former allotments

Proposed use: Housing

Site Area: 0.86 Ha





RNC007

1:1,250

**Tir yn Inn on the Park, Field's Park, Trecelyn (Trecelyn)**

Defnydd presennol: Diffaith

Defnydd arfaethedig: Tai

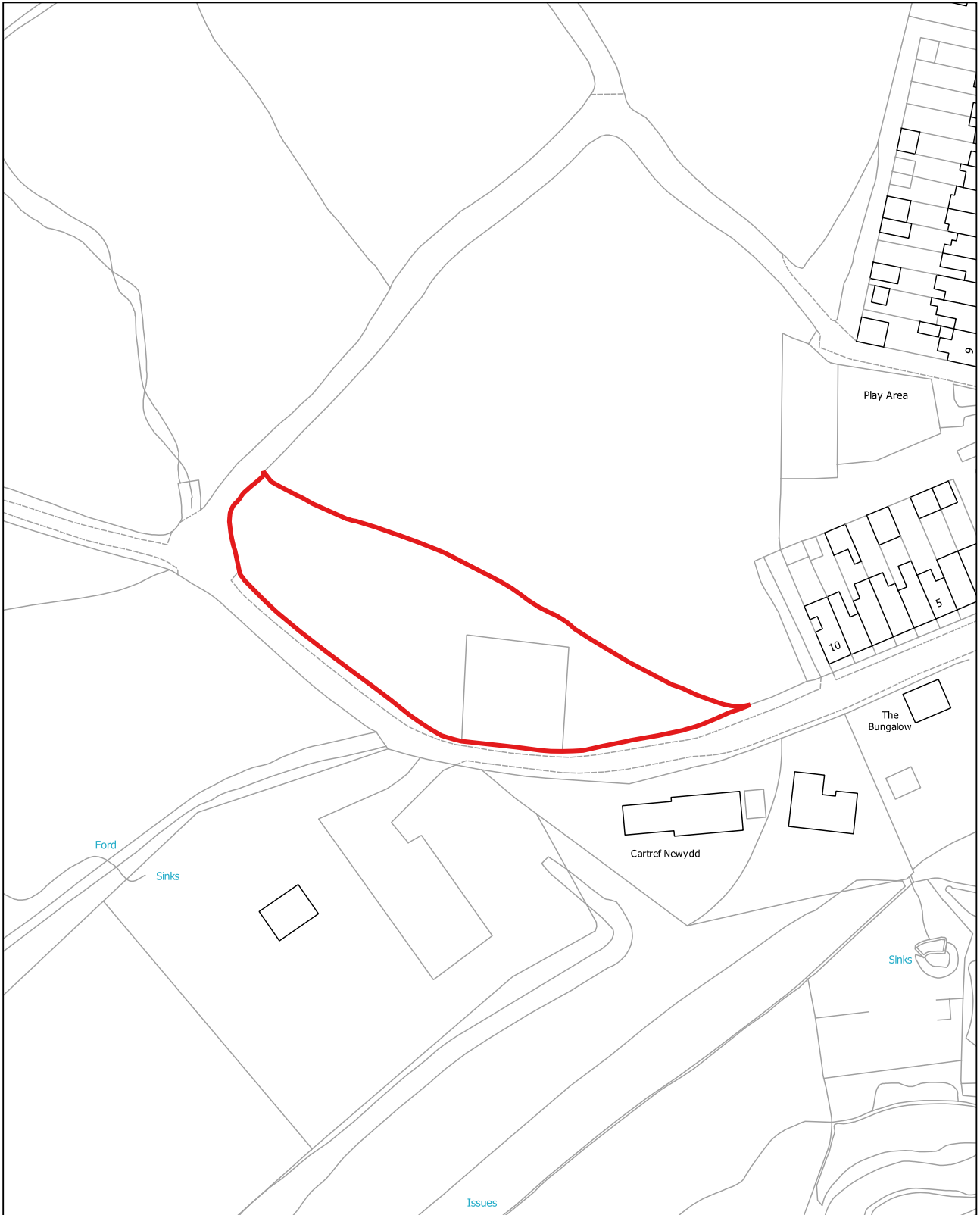
Arwynebedd v safle: 0.29 Ha

**Land at Inn on the Park, Fields Park, Newbridge (Newbridge)**

Existing Use: Derelict

Proposed use: Housing

Site Area: 0.29 Ha



RNC008

1:5,000

**Tir i'r gorllewin o Albertina Road, Trecelyn (Crymlyn)**

Defnydd presennol: Amaethyddol

Defnydd arfaethedig: Tai

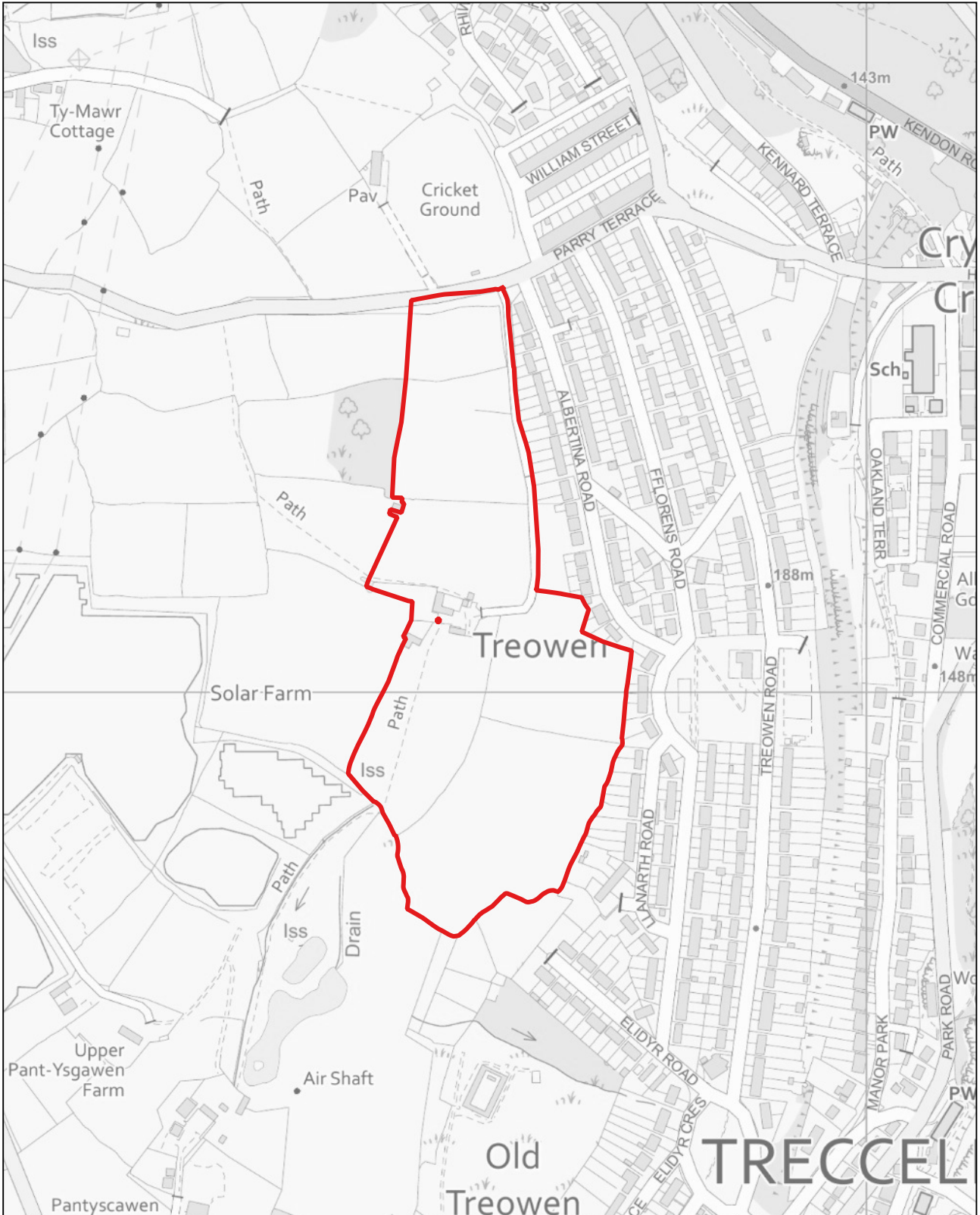
Arwnebedd v safle: 8.08 Ha

**Land west of Albertina Road, Newbridge (Crumlin)**

Existing Use: Agricultural

Proposed use: Housing

Site Area: 8.08 Ha



RNC009

1:2,500

**Tir i'r gogledd o Ramping Road, Cwmcarn (Abercarn)**

Defnydd presennol: Parsel tir

Defnydd arfaethedig: Adolygiad o ffin anheddiad

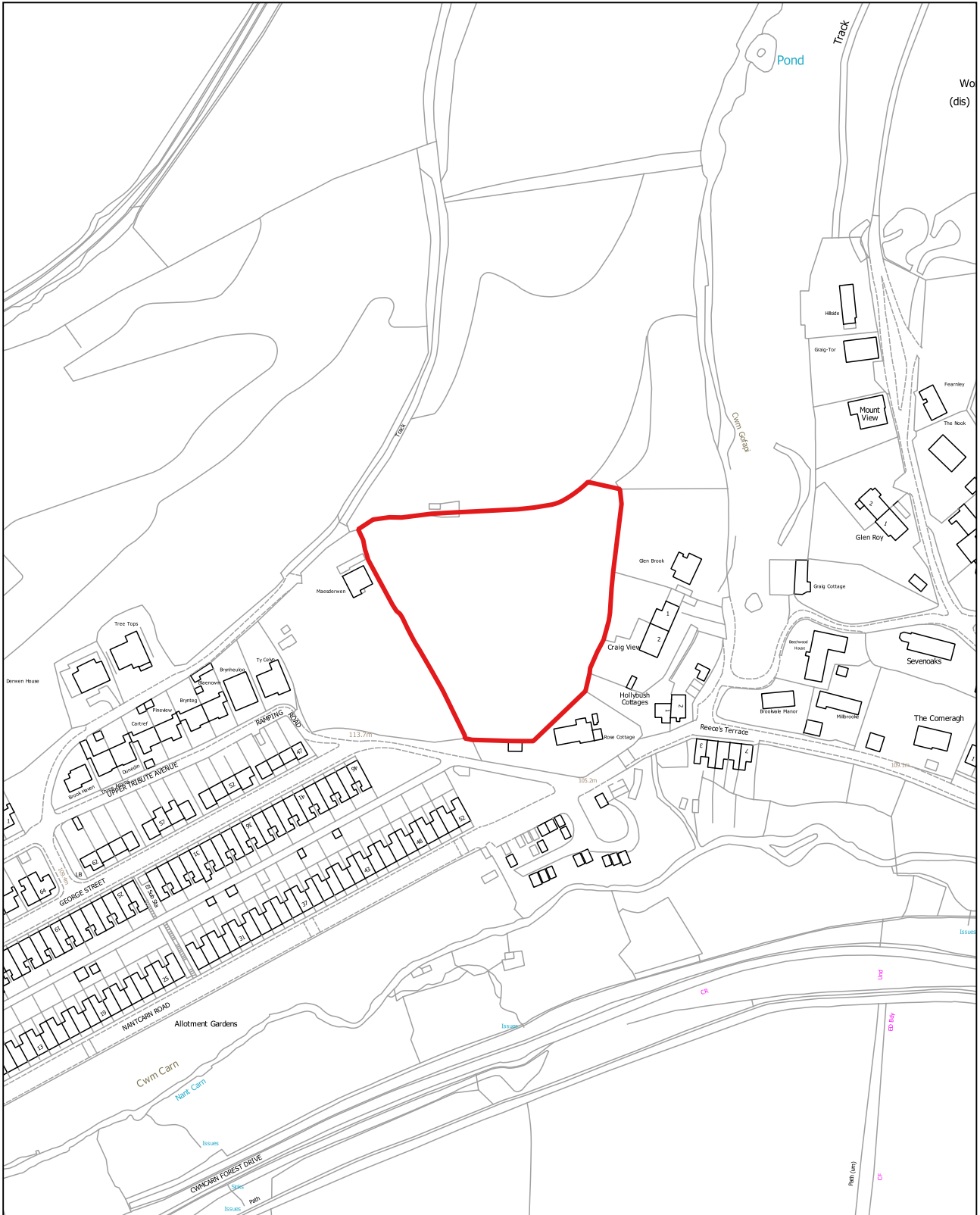
Arwnebedd v safle: 0.85 Ha

**Land north of Ramping Road, Cwmcarn (Abercarn)**

Existing Use: Field parcel

Proposed use: Settlement boundary review

Site Area: 0.85 Ha



RNC010

1:2,500

**Tir i'r gogledd o Tribute Avenue, Cwmcarn (Abercarn)**

Defnydd presennol: Parsel tir

Defnydd arfaethedig: Adolygiad o ffin anheddiad

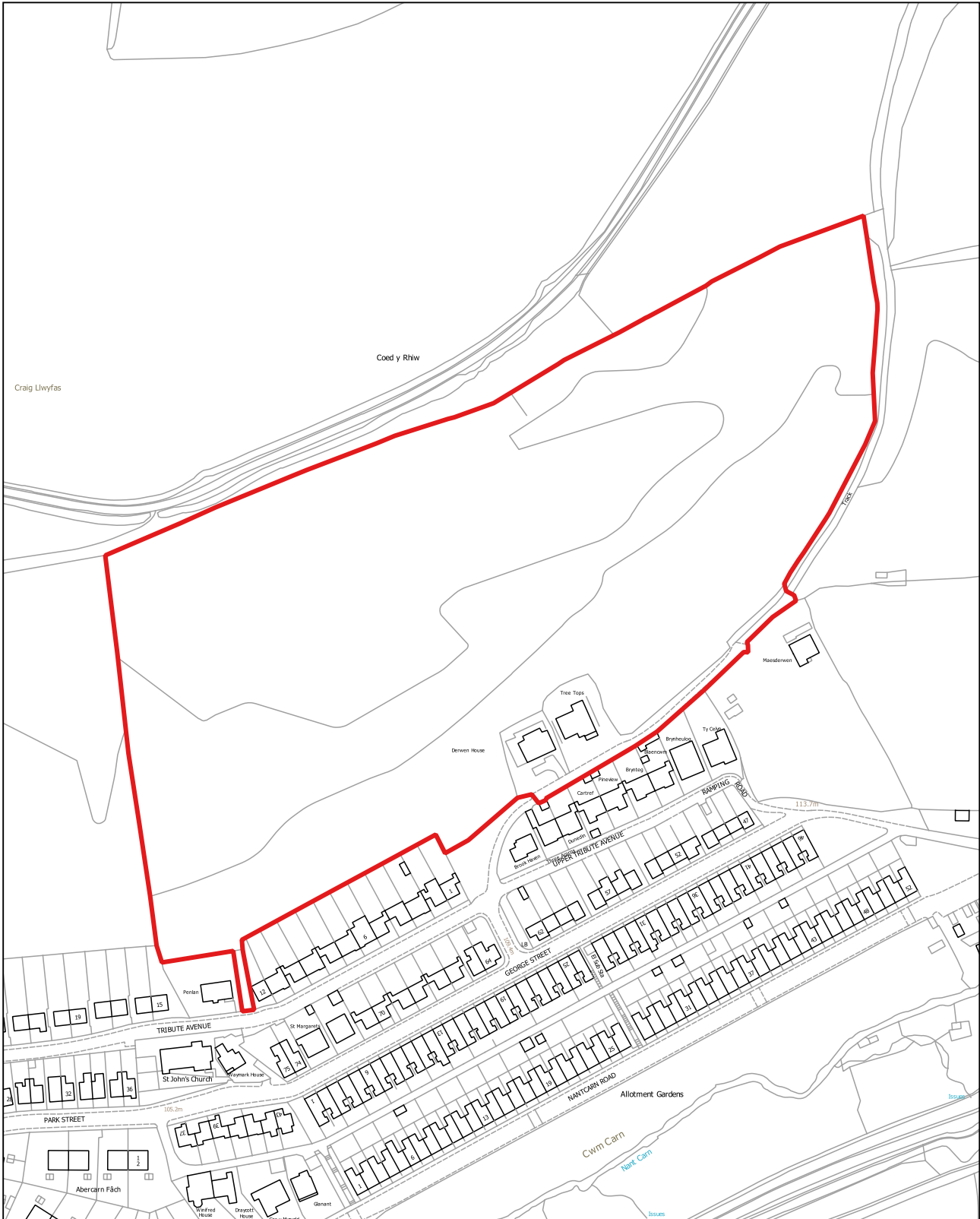
Arwnebedd v safle: 5.7 Ha

**Land north of Tribute Avenue, Cwmcarn (Abercarn)**

Existing Use: Field parcel

Proposed use: Settlement boundary review

Site Area: 5.7 Ha



RNC011

1:2,500

**Fferm Penylan, Risca Road (Safle 1), Rhisga (Dwyrain Rhisga)**

Defnydd presennol: Amaethyddol

Defnydd arfaethedig: Tai

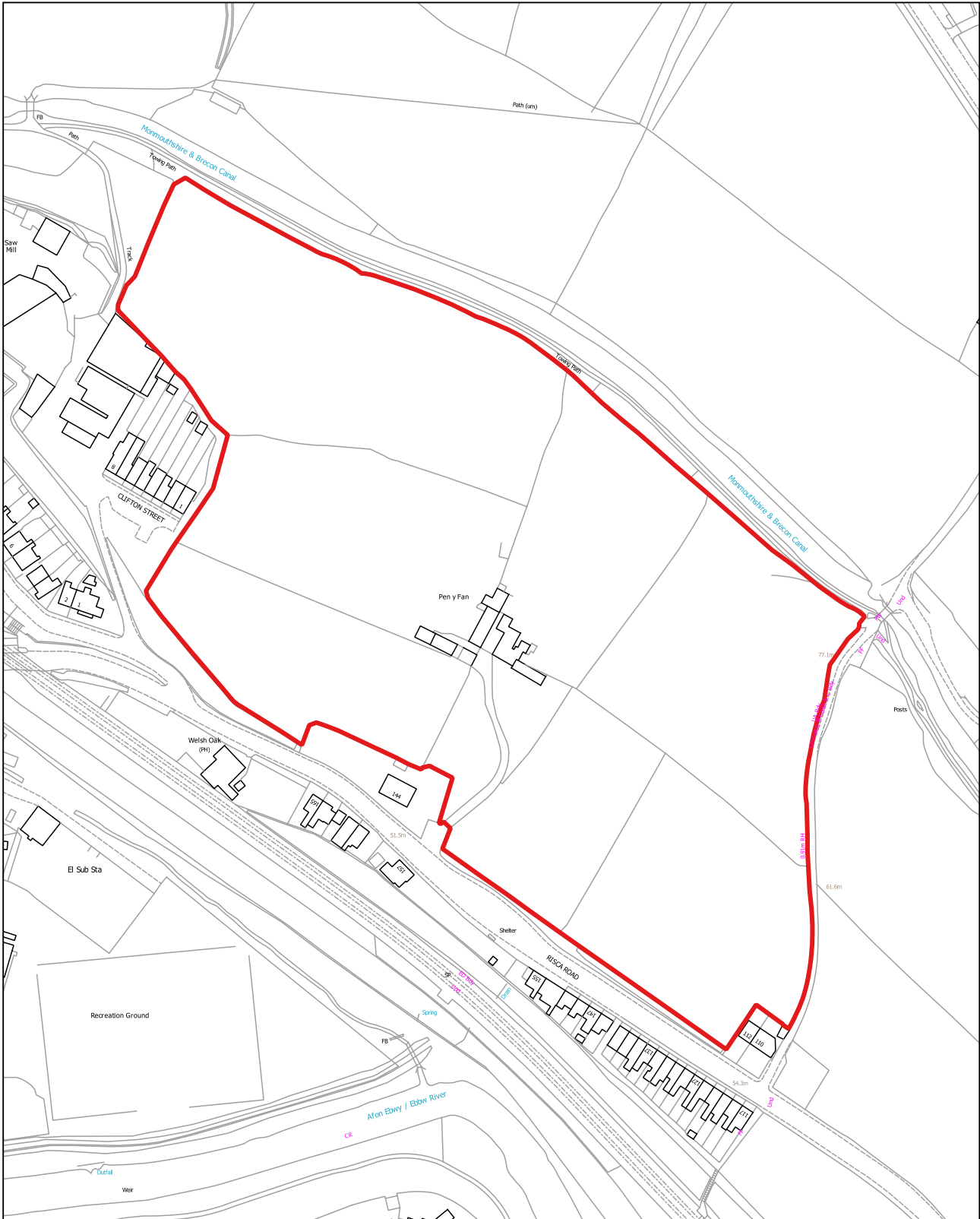
Arwnebedd v safle: 6.27 Ha

**Penylan Farm, Risca Road (Site 1), Risca (Risca East)**

Existing Use: Agricultural

Proposed use: Housing

Site Area: 6.27 Ha



© Hawlfraint y Goron a hawliau cronfa ddata 2022, AO 100025372.

© Crown copyright and database rights 2022, OS 100025372.

RNC012

1:2,500

**Fferm Penylan, Risca Road (Safle 2), Rhisga (Dwyrain Rhisga)**

Defnydd presennol: Amaethyddol

Defnydd arfaethedig: Tai

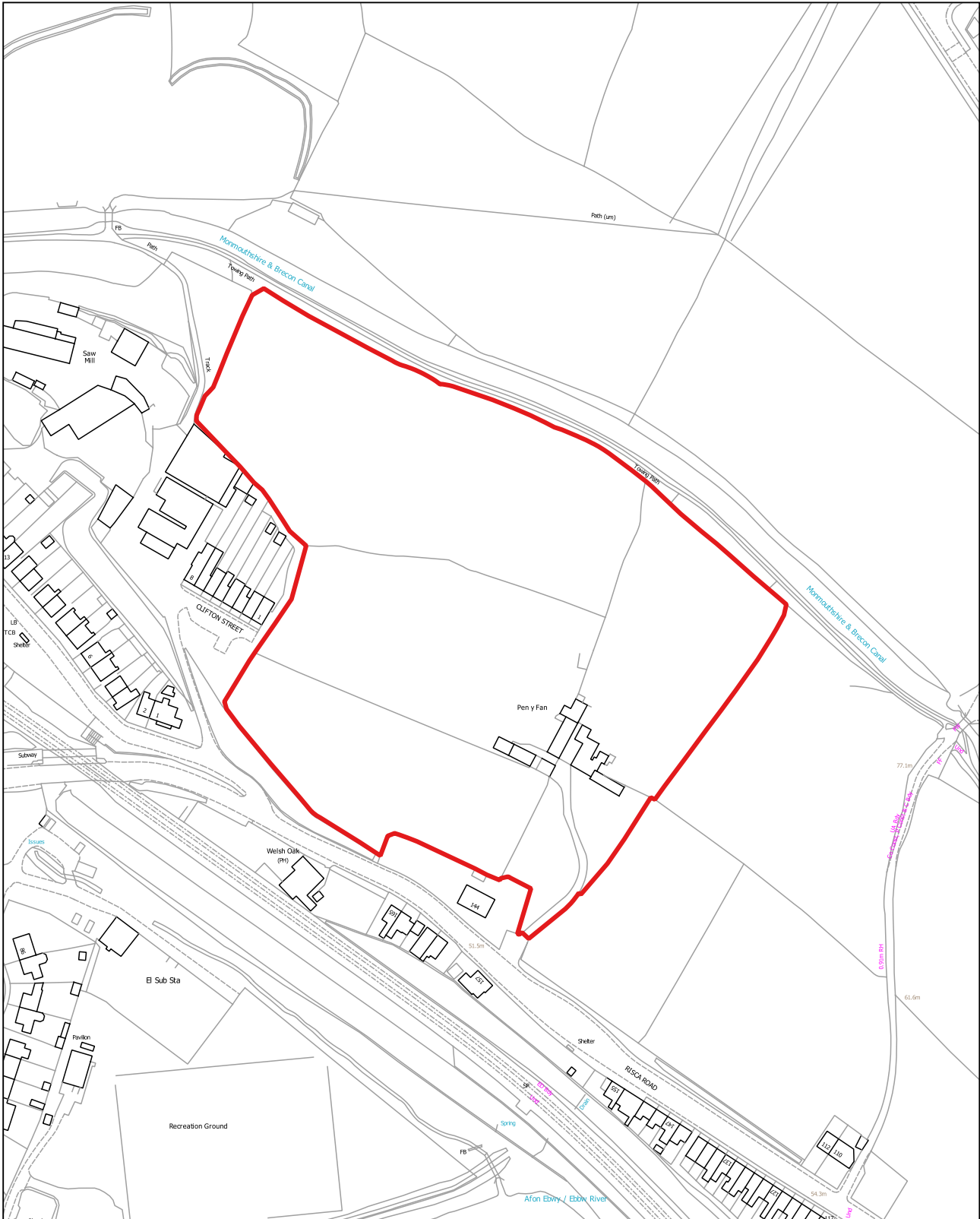
Arwnebedd v safle: 3.97 Ha

**Penylan Farm, Risca Road (Site 2), Risca (Risca East)**

Existing Use: Agricultural

Proposed use: Housing

Site Area: 3.97 Ha



RNC013

1:1,250

**Glanhowy Road, Wyllie (Ynys-ddu)**

Defnydd presennol: Prysgrdir

Defnydd arfaethedig: Tai

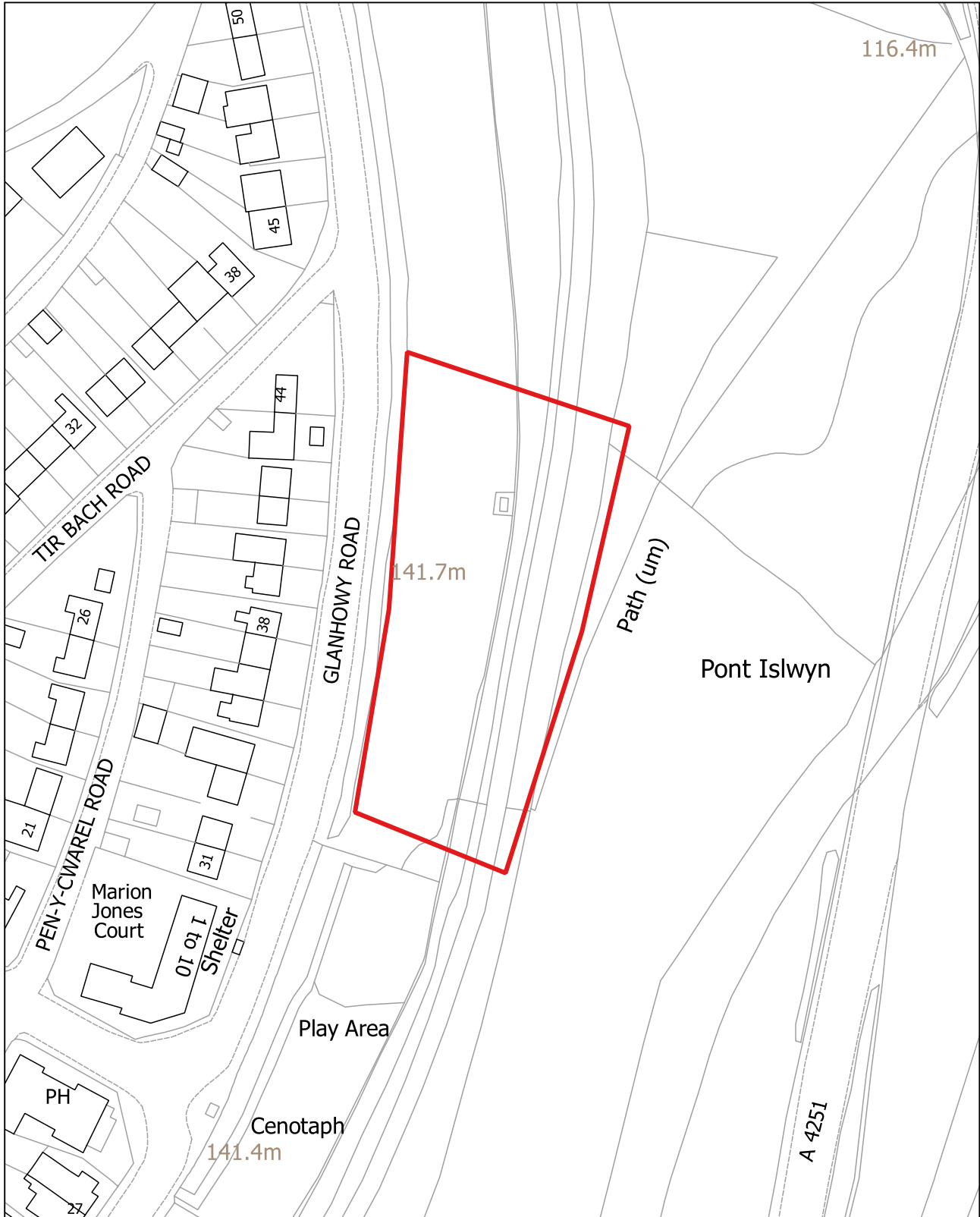
Arwnebedd v safle: 0.43 Ha

**Glanhowy Road, Wyllie (Ynysddu)**

Existing Use: Scrubland

Proposed use: Housing

Site Area: 0.43 Ha



RNC014

1:2,500

**Tir i'r de o'r Llannerch, Wyllie (Ynys-ddu)**

Defnydd presennol: Prysgrdir

Defnydd arfaethedig: Tai

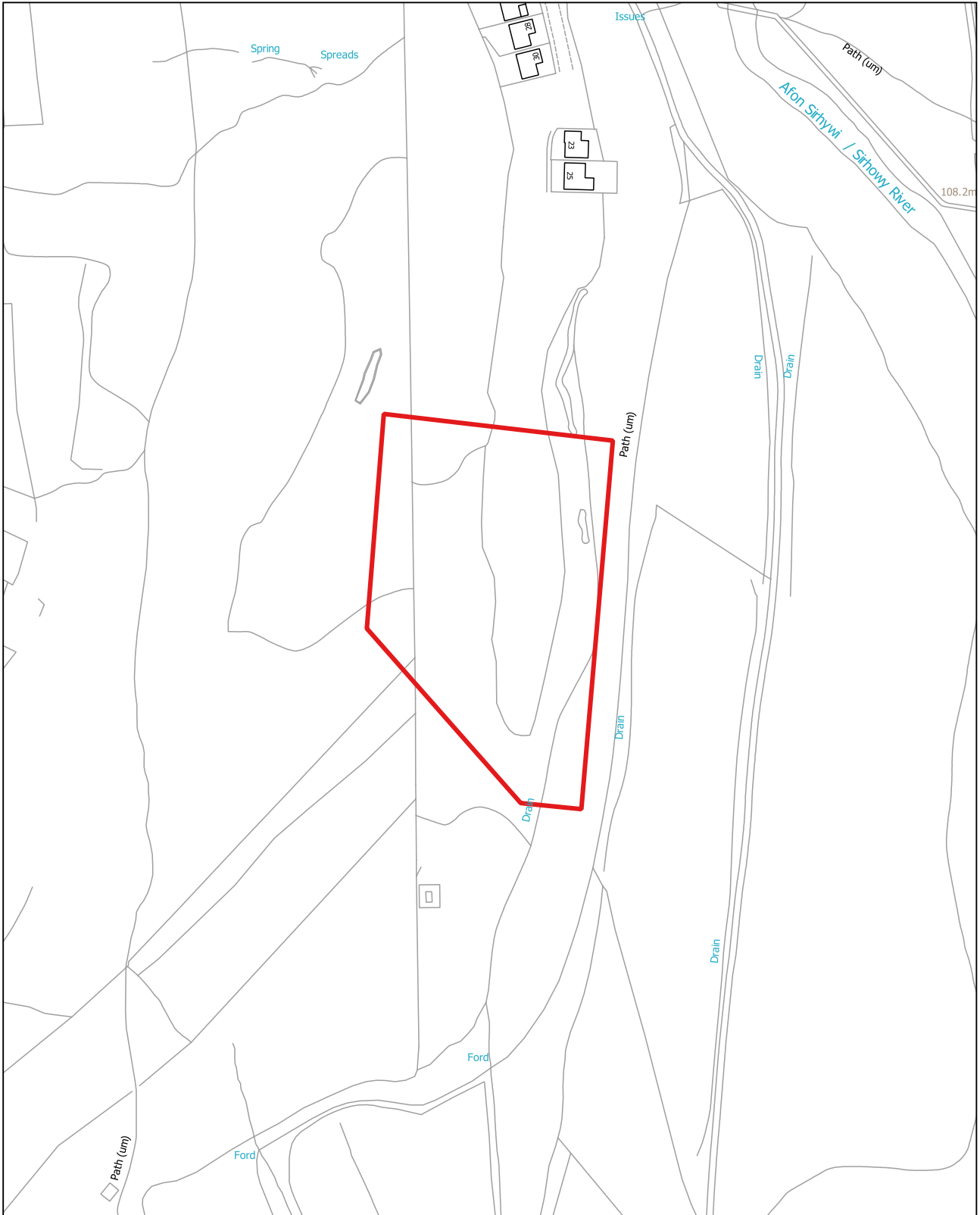
Arwnebedd v safle: 1.37 Ha

**Land south of the Glade, Wyllie (Ynysddu)**

Existing Use: Scrubland

Proposed use: Housing

Site Area: 1.37 Ha





RNC015

1:1,250

**Tir wrth y llwybr beicio, Wyllie (Ynys-ddu)**

Defnydd presennol: Llwybr beicio

Defnydd arfaethedig: Tai

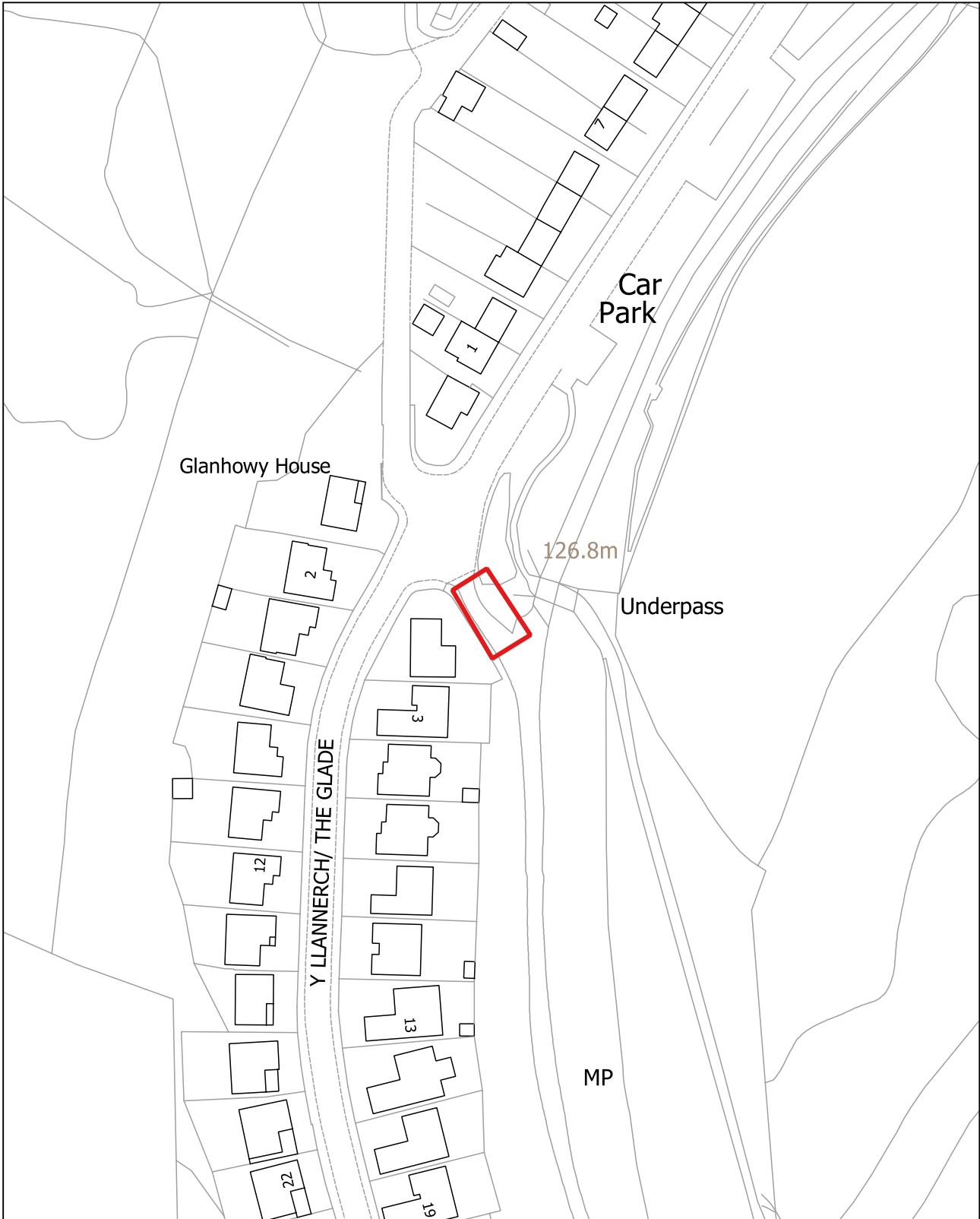
Arwnebedd v safle: 0.02 Ha

**Land at cycle path, Wyllie (Ynysddu)**

Existing Use: Cycle path

Proposed use: Housing

Site Area: 0.02 Ha



RNC016

1:2,500

**Tir i'r gorllewin o Pen-y-Cwarel Road, Wylie (Ynys-ddu)**

Defnydd presennol: Gwag

Defnydd arfaethedig: Tai

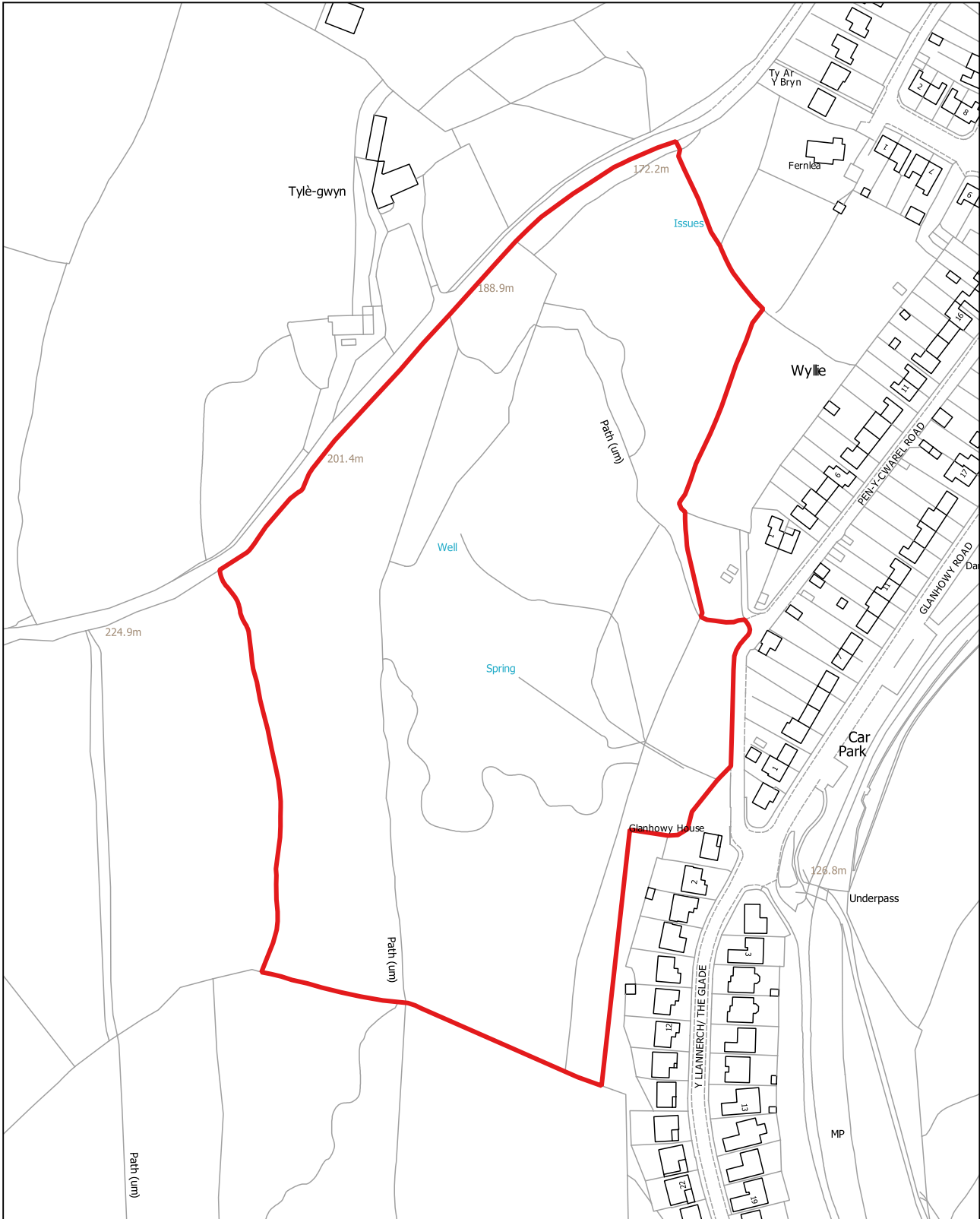
Arwnebedd v safle: 5.91 Ha

**Land west of Pen y Cwarel Road, Wylie (Ynysddu)**

Existing Use: Vacant

Proposed use: Housing

Site Area: 5.91 Ha



RNC017

1:1,250

**Tir yn Snowdon Close,, Rhisga (Dwyrain Rhisga)**

Defnydd presennol: Man man gwyrdd anffurfiol

Defnydd arfaethedig: Tai

Arwynebedd v safle: 1.38 Ha

**Land at Snowdon Close, Ty Melyn, Risca (Risca East)**

Existing Use: Informal green space

Proposed use: Housing

Site Area: 1.38 Ha



RNC018

1:2,500

**Tir i'r gogledd o Heol y Celyn, Rhisga (Dwyrain Rhisga)**

Defnydd presennol: Gwag

Defnydd arfaethedig: Tai

Arwnebedd v safle: 1.69 Ha

**Land north of Holly Road, Risca (Risca East)**

Existing Use: Vacant

Proposed use: Housing

Site Area: 1.69 Ha



© Hawlfraint y Goron a hawliau cronfa ddata 2022, AO 100025372.

© Crown copyright and database rights 2022, OS 100025372.

RNC019

1:2,500

**Tir i'r de o Heol y Celyn (gorllewin), Rhisga (Dwyrain Rhisga)**

Defnydd presennol: Hamdden anffurfiol

Defnydd arfaethedig: Tai

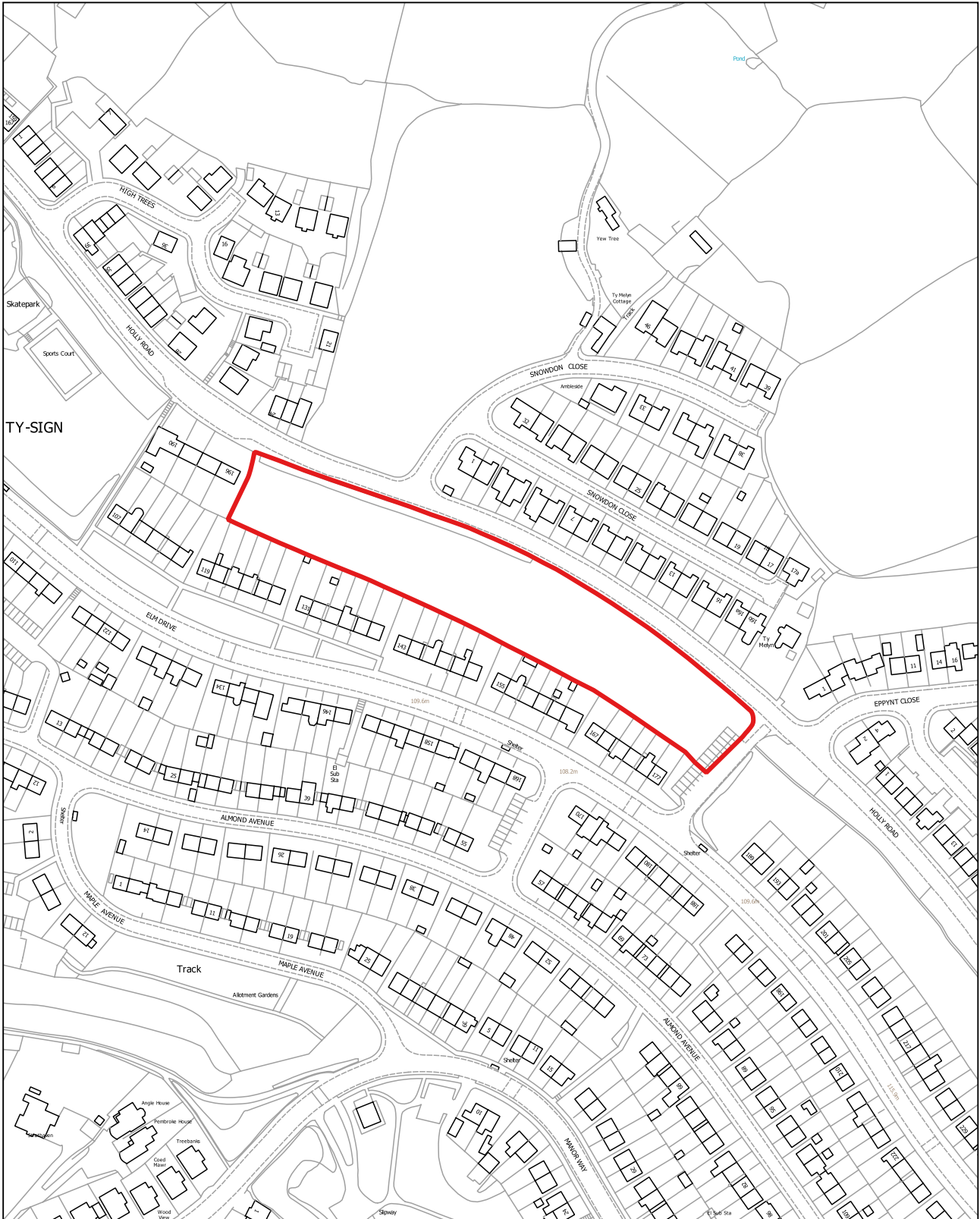
Arwnebedd v safle: 0.87 Ha

**Land south of Holly Road (West), Risca (Risca East)**

Existing Use: Informal leisure

Proposed use: Housing

Site Area: 0.87 Ha



RNC020

1:2,500

**Tir i'r de o Heol y Celyn (dwyrain), Rhisga (Dwyrain Rhisga)**

Defnydd presennol: Hamdden anffurfiol

Defnydd arfaethedig: Tai

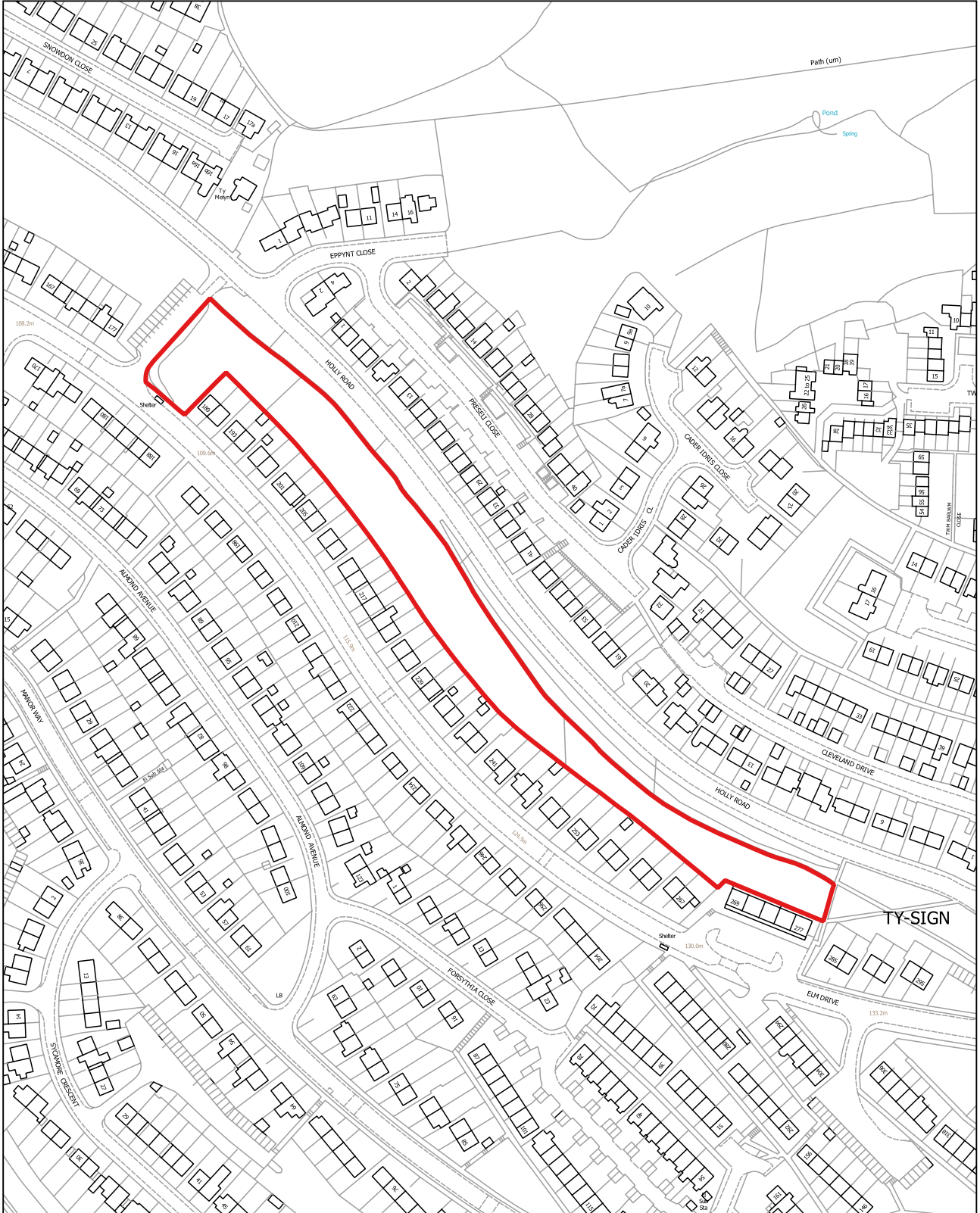
Arwnebedd v safle: 0.84 Ha

**Land south of Holly Road (East), Risca (Risca East)**

Existing Use: Informal leisure

Proposed use: Housing

Site Area: 0.84 Ha



RNC021

1:2,500

**Tir yn Tynewydd Park, Rhisga (Dwyrain Rhisga)**

Defnydd presennol: Parsel tir

Defnydd arfaethedig: Tai

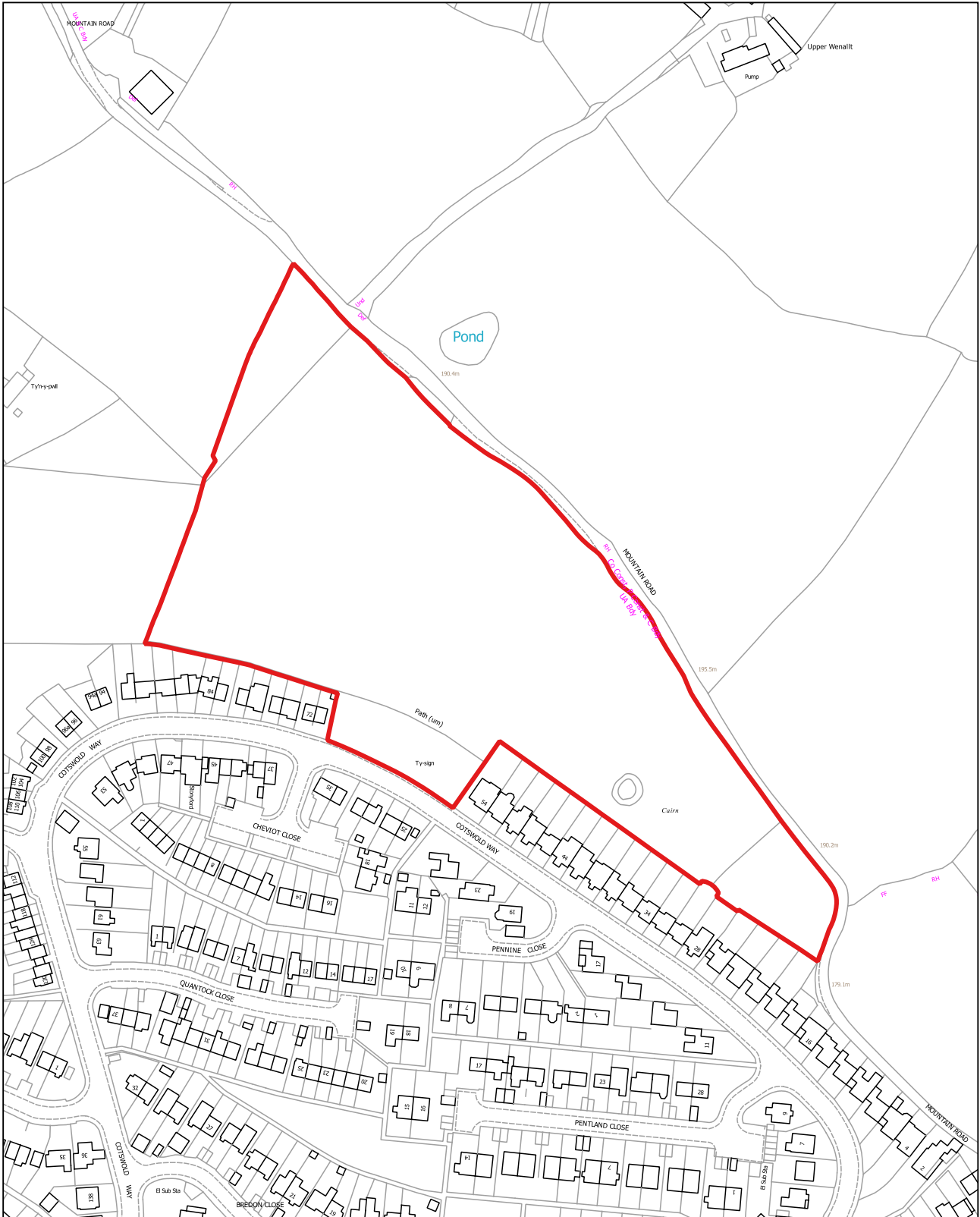
Arwnebedd v safle: 3.38 Ha

**Land at Tynewydd Park, Risca (Risca East)**

Existing Use: Field parcel

Proposed use: Housing

Site Area: 3.38 Ha



© Hawlfraint y Goron a hawliau cronfa ddata 2022, AO 100025372.

© Crown copyright and database rights 2022, OS 100025372.

RNC022

1:1,250

**Tir yn Ty Darren, Rhisga (Gorllewin Rhisga)**

Defnydd presennol: Gwag

Defnydd arfaethedig: Tai

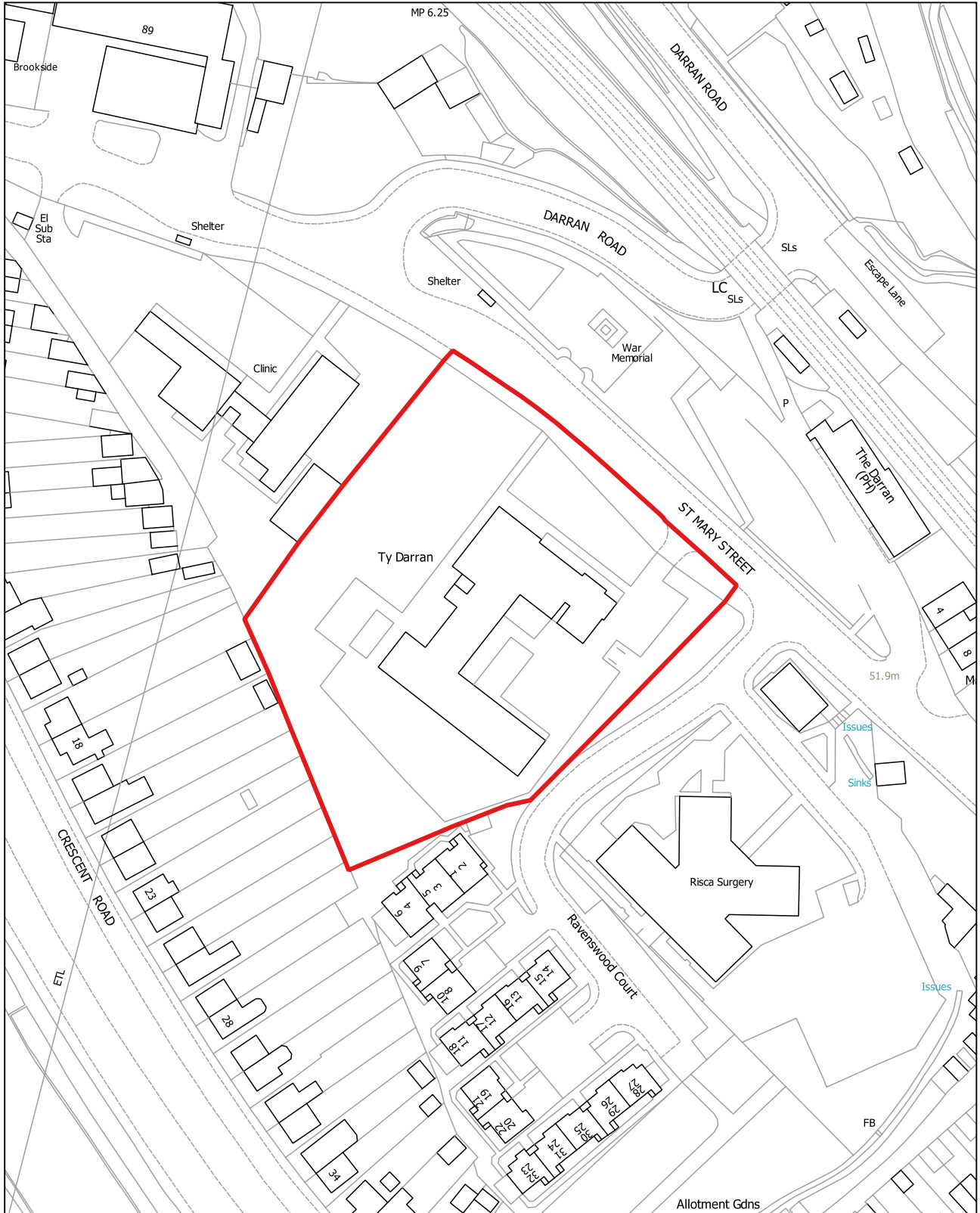
Arwnebedd v safle: 0.68 Ha

**Land at Ty Darren, Risca (Risca West)**

Existing Use: Vacant

Proposed use: Housing

Site Area: 0.68 Ha





RNC023

1:1,250

**Safle Gwasanaeth y Cyngor, Brookland Road, Rhisga (Gorllewin Rhisga)**

Defnydd presennol: Rhannol wag, rhannol gyfleuster cymunedol

Defnydd arfaethedig: Tai

Arwnebedd v safle: 0.53 Ha

**Council Service Site, Brookland Road, Risca (Risca West)**

Existing Use: Part vacant, part community facility

Proposed use: Housing

Site Area: 0.53 Ha



RNC024

1:5,000

**Tir wrth ymyl Canolfan Hamdden Rhisga, Rhisga (Dwyrain Rhisga)**

Defnydd presennol: Gwag

Defnydd arfaethedig: Estyniad arfaethedig i ffin anheddiad diffiniedig Rhisga

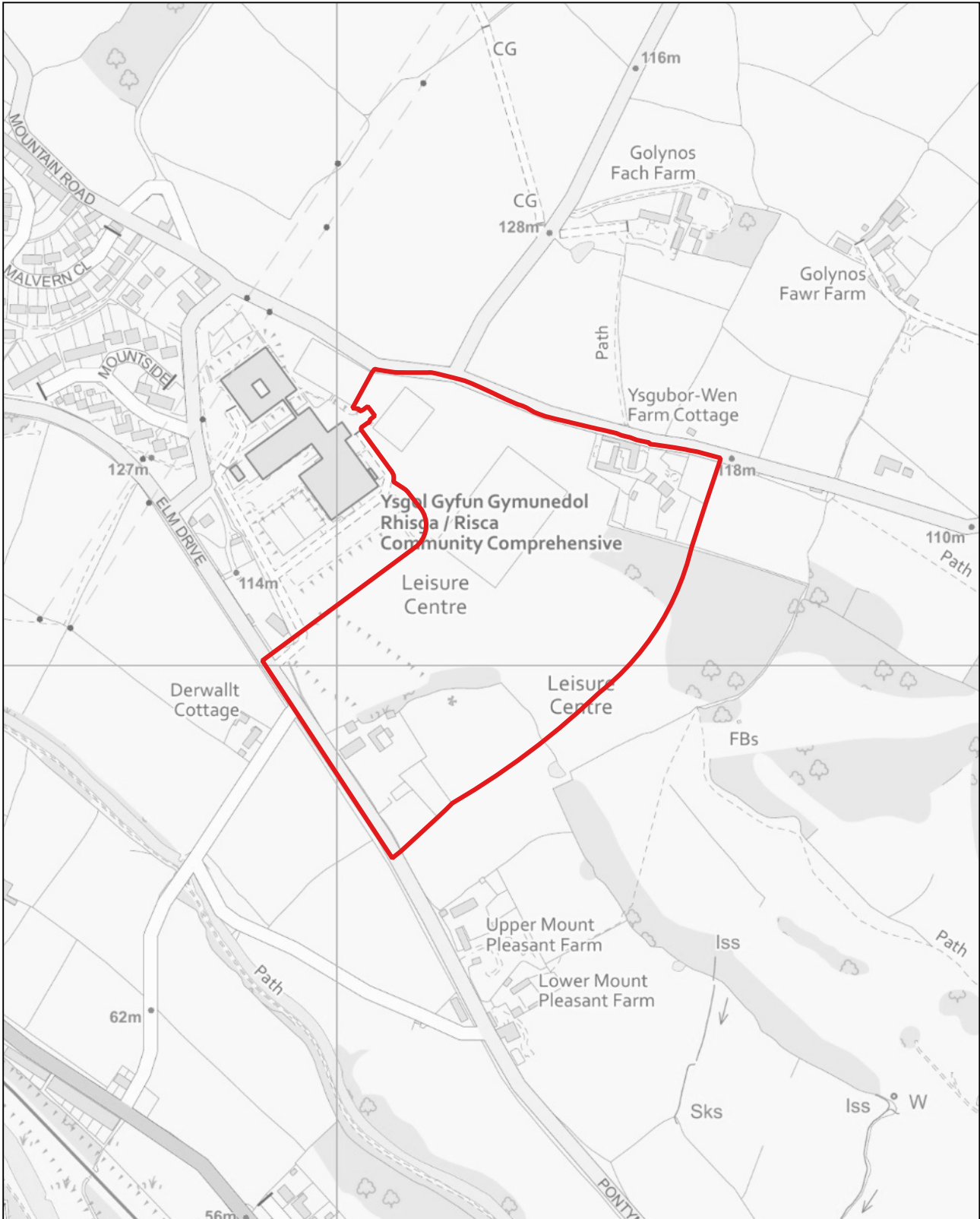
Arwnebedd v safle: 8.9 Ha

**Land next to Risca Leisure Centre, Risca (Risca East)**

Existing Use: Vacant

Proposed use: Proposed extension of Risca's defined settlement boundary

Site Area: 8.9 Ha



RNC025

1:2,500

**Tir yn Elm Drive, Pont-y-mister (Dwyrain Rhisga)**

Defnydd presennol: Amaethyddol

Defnydd arfaethedig: Tai

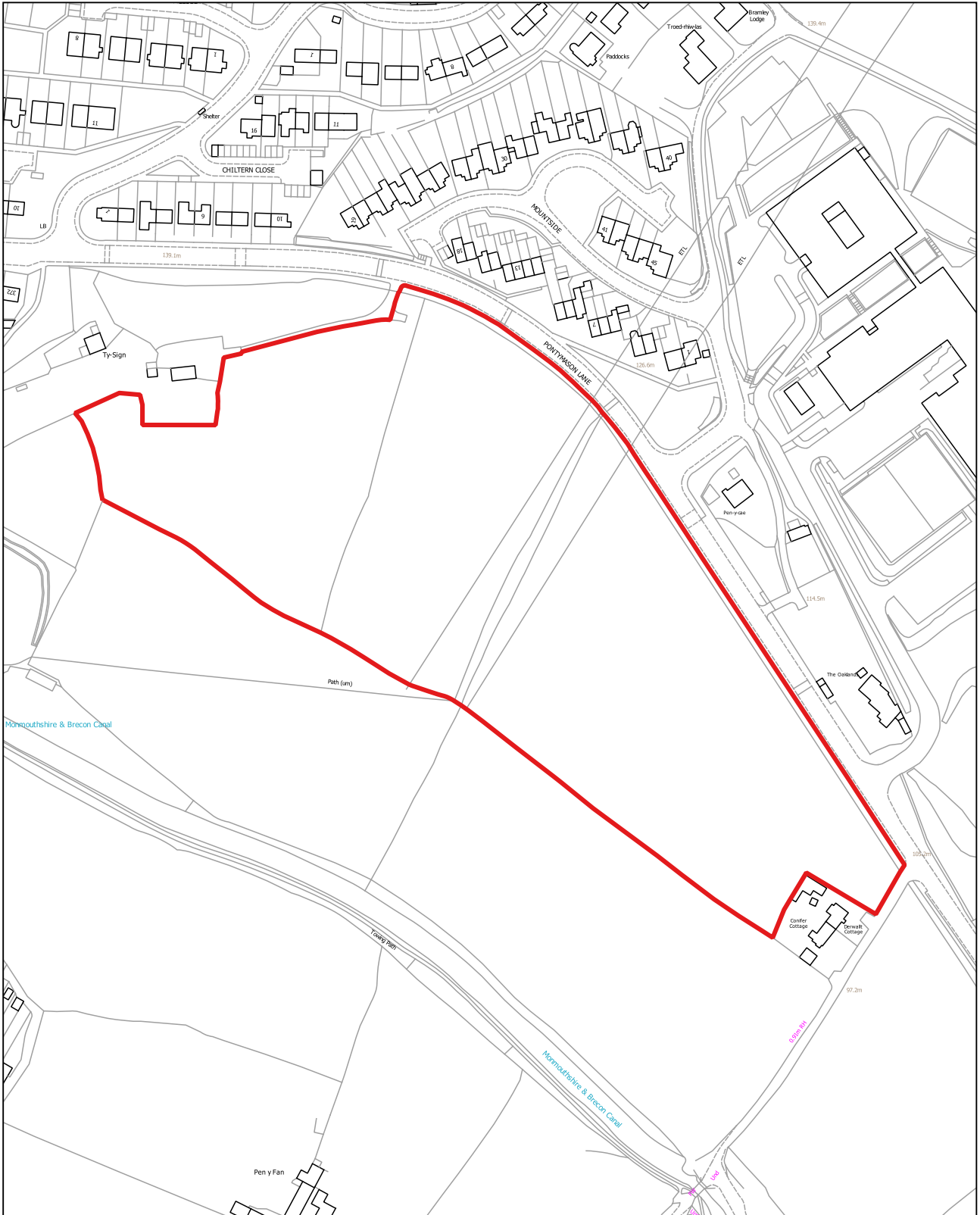
Arwnebedd v safle: 4.29 Ha

**Land at Elm Drive, Pontymister, Risca (Risca East)**

Existing Use: Agricultural

Proposed use: Housing

Site Area: 4.29 Ha



RNC026

1:6,000

**Fferm Twyn Gwyn, Trecelyn (Crymlyn)**

Defnydd presennol: Amaethyddol

Defnydd arfaethedig: Ynni Adnewyddadwy/Tai

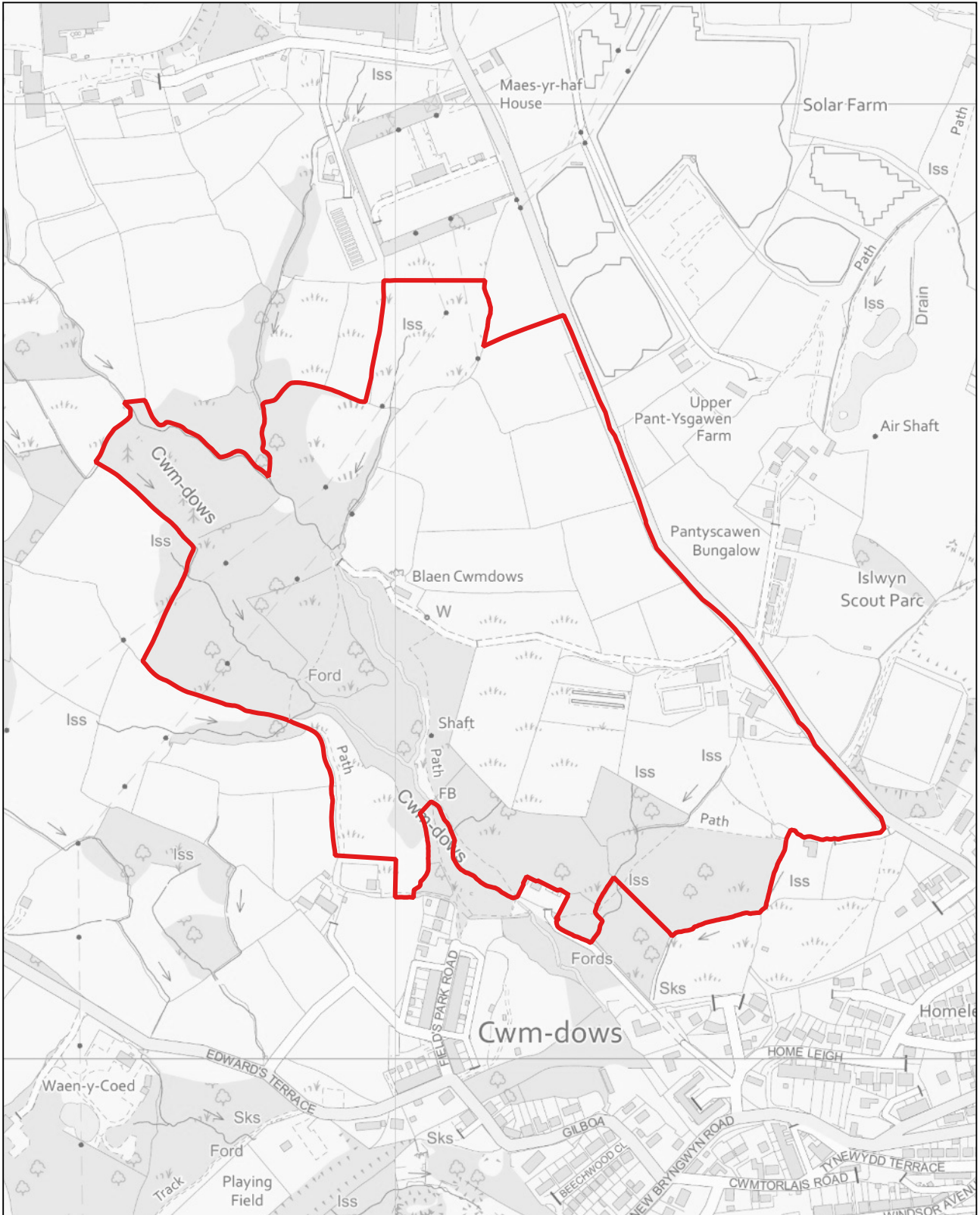
Arwnebedd v safle: 29.59 Ha

**Twyn Gwyn Farm, Newbridge (Crumlin)**

Existing Use: Agricultural

Proposed use: Renewable Energy / Housing

Site Area: 29.59 Ha



© Hawlfraint y Goron a hawliau cronfa ddata 2022, AO 100025372.

© Crown copyright and database rights 2022, OS 100025372.

RNC027

1:2,500

**Tir yng nghefn fflatiau Heol y Celyn, Rhisga (Dwyrain Rhisga)**

Defnydd presennol: Coetir

Defnydd arfaethedig: Tai

Arwnebedd v safle: 2.16 Ha

**Land to the Rear of Holly Road Flats, Risca (Risca East)**

Existing Use: Woodland

Proposed use: Housing

Site Area: 2.16 Ha



RNC028

1:1,250

**Tir yn Pen-y-Cwarel Road, Wyllie (Ynys-ddu)**

Defnydd presennol: Gwag

Defnydd arfaethedig: Tai

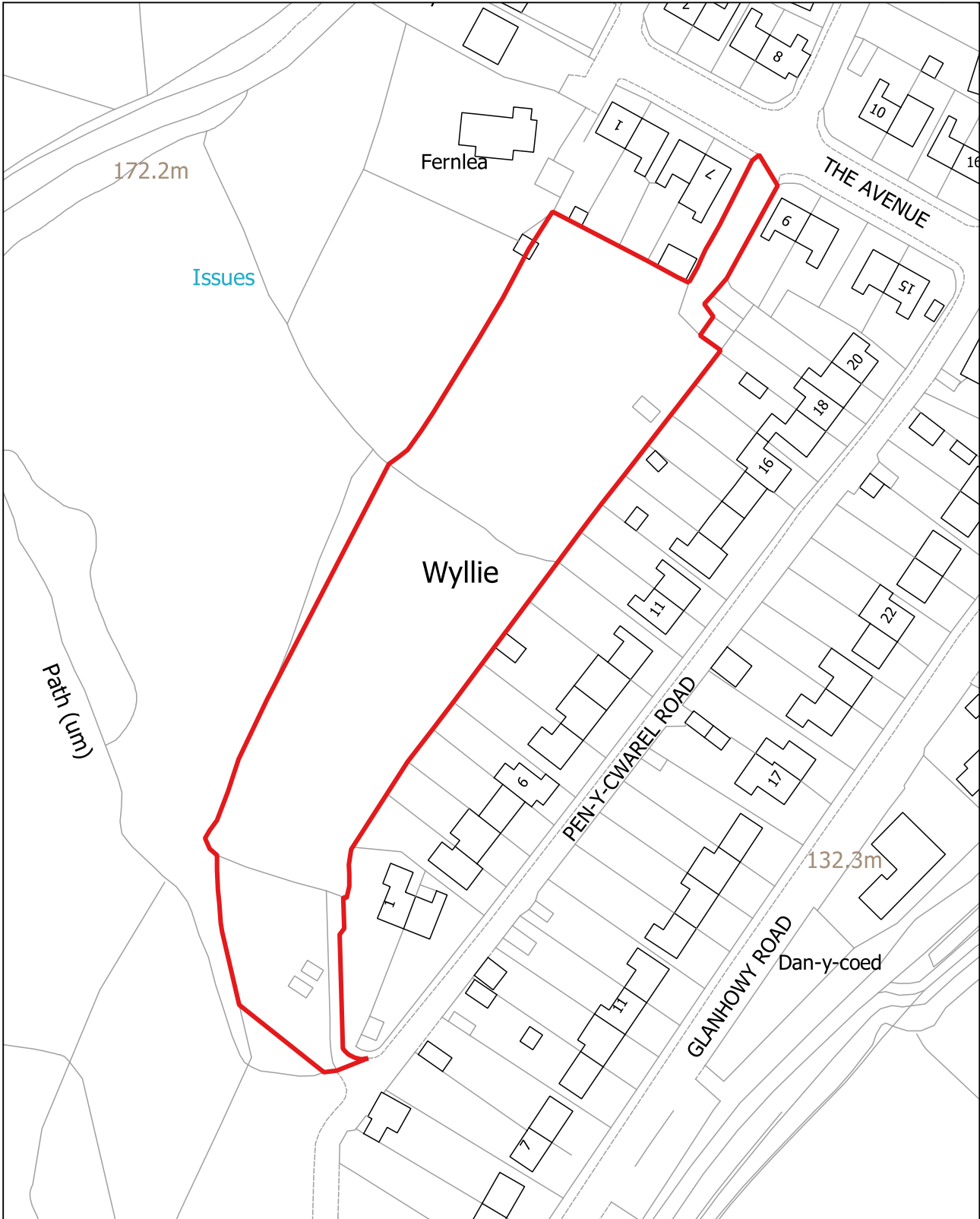
Arwynebedd v safle: 0.72 Ha

**Land at Pen-y-Cwarel Road, Wyllie (Ynysddu)**

Existing Use: Vacant

Proposed use: Housing

Site Area: 0.72 Ha



YM001

1:2,500

**Tir i'r gogledd o Cae Ysgubor, Cefn Hengoed (Hengoed)**

Defnydd presennol: Amaethyddol

Defnydd arfaethedig: Tai

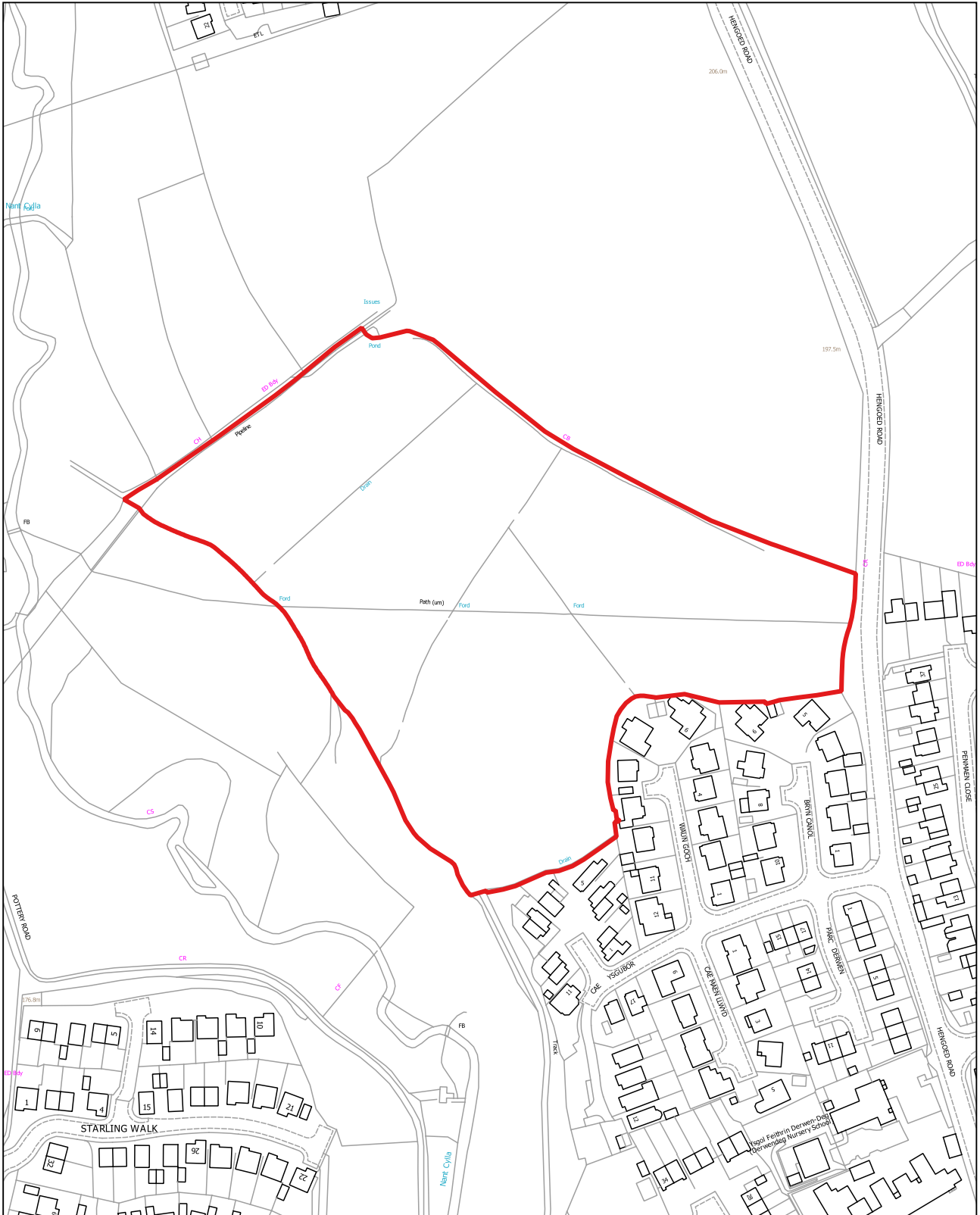
Arwnebedd v safle: 3.78 Ha

**Land north of Cae Ysgubor, Cefn Hengoed (Hengoed)**

Existing Use: Agricultural

Proposed use: Housing

Site Area: 3.78 Ha



YM002

1:1,250

**Tir i'r gogledd o Brooklands, Nelson (Nelson)**

Defnydd presennol: Prysgrdir

Defnydd arfaethedig: Tai

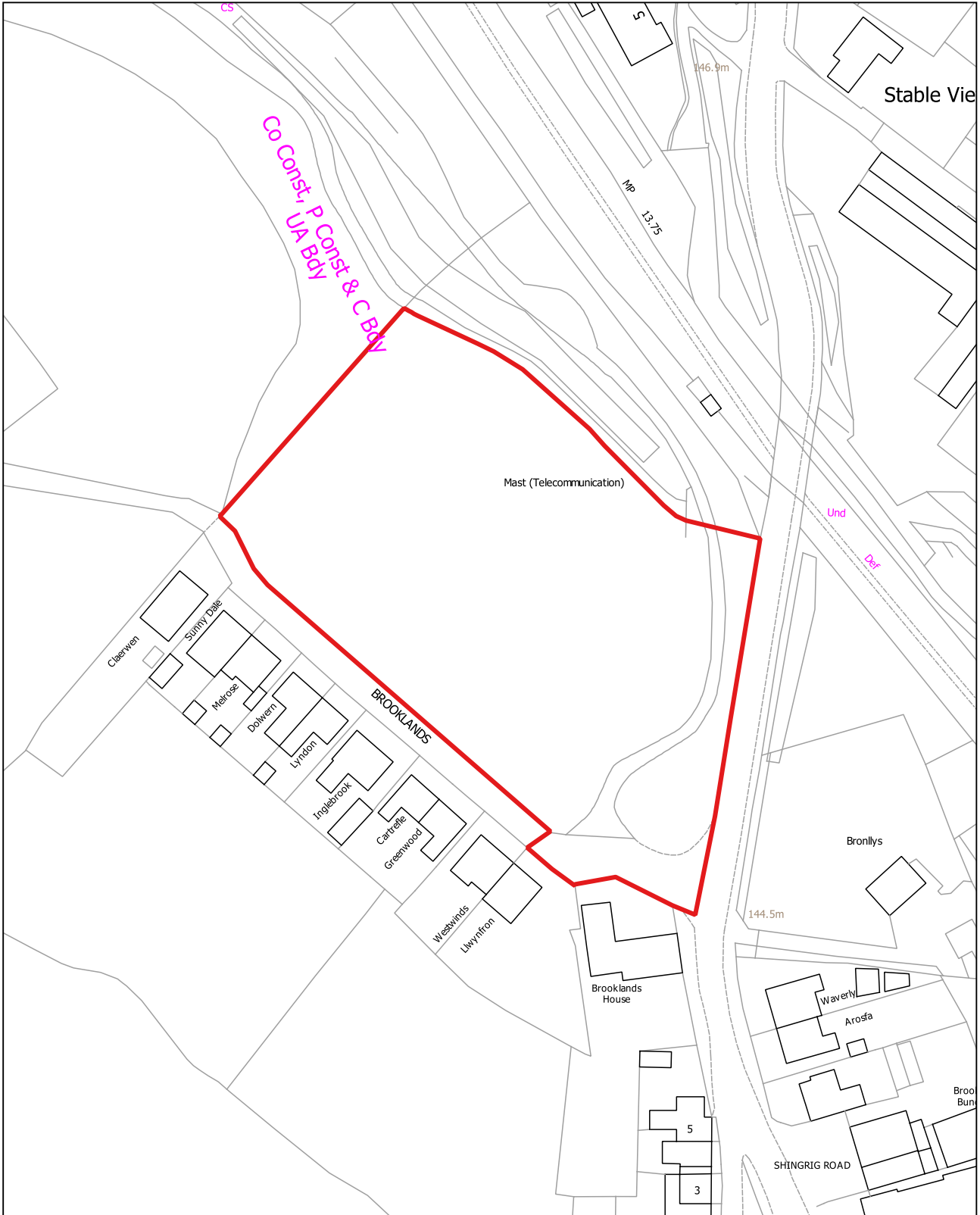
Arwnebedd v safle: 0.83 Ha

**Land north of Brooklands, Nelson (Nelson)**

Existing Use: Scrubland

Proposed use: Housing

Site Area: 0.83 Ha





YM003

1:1,250

**Tir i'r gorllewin o Bwl Road, Nelson (Nelson)**

Defnydd presennol: Gardd, stablau a phorfa

Defnydd arfaethedig: Tai

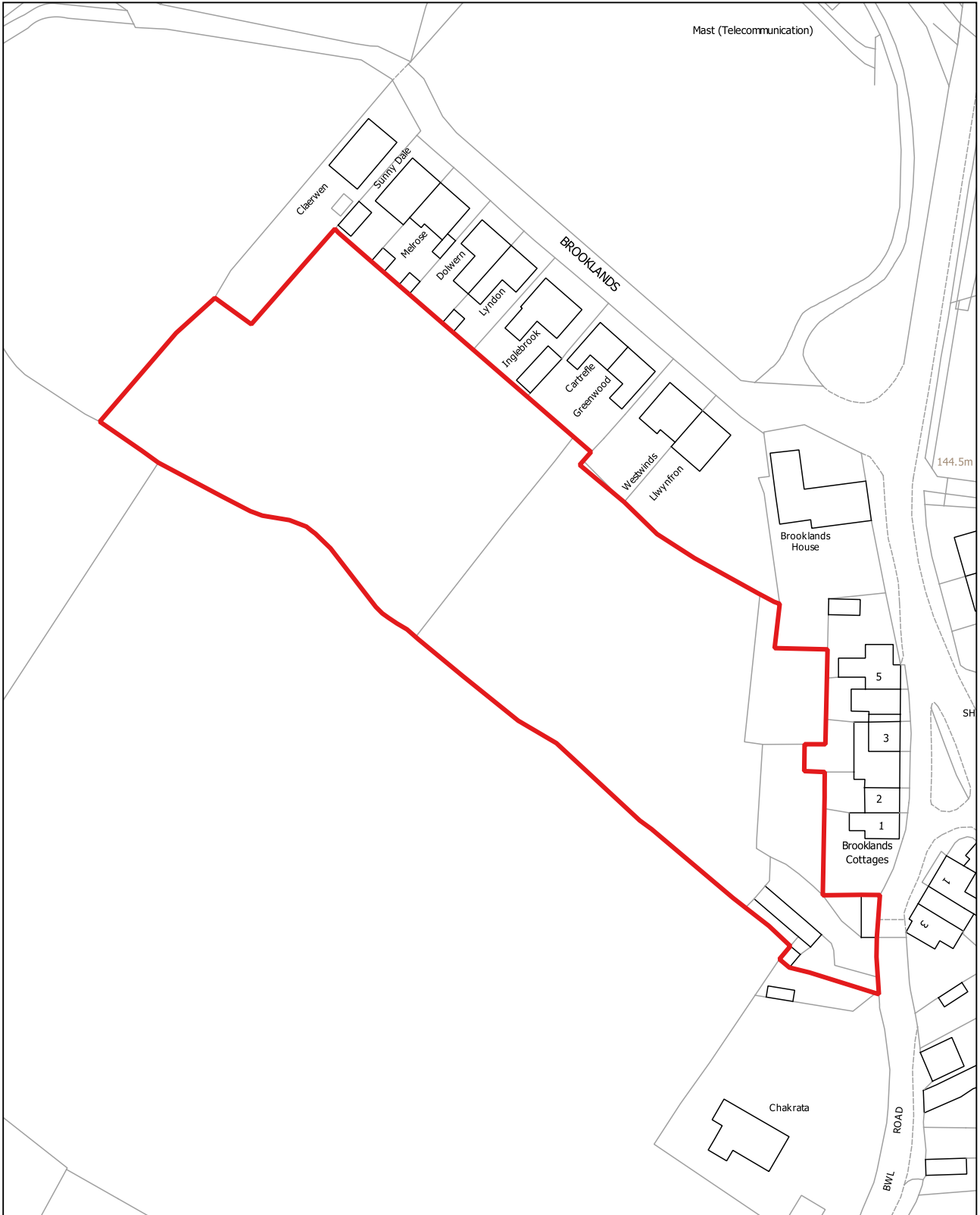
Arwnebedd v safle: 0.96 Ha

**Land west of Bwl Road, Nelson (Nelson)**

Existing Use: Garden, Stables and Pasture

Proposed use: Housing

Site Area: 0.96 Ha



YM004

1:1,250

**Tir yn gyfagos i 18 Haulwen Road, Penpedairheol (Catwg Sant)**

Defnydd presennol: Pori

Defnydd arfaethedig: Tai

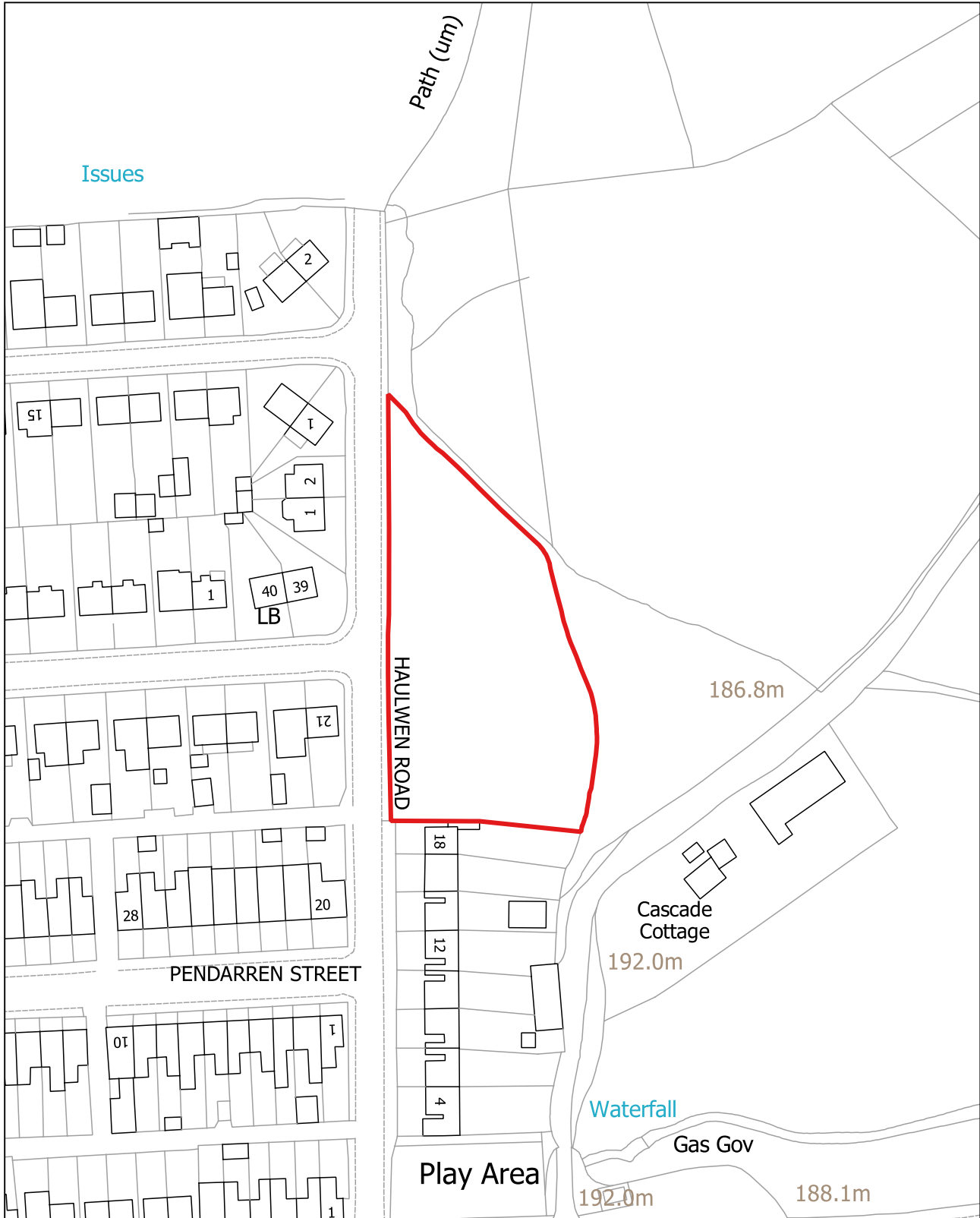
Arwnebedd v safle: 0.3 Ha

**Land adjacent to 18 Haulwen Road, Penpedairheol (St. Cattwg)**

Existing Use: Grazing

Proposed use: Housing

Site Area: 0.3 Ha



YM005

1:2,500

**Depo DCWW, Pentwyn Road, Nelson (Nelson)**

Defnydd presennol: Swyddfa / Depo

Defnydd arfaethedig: Tai

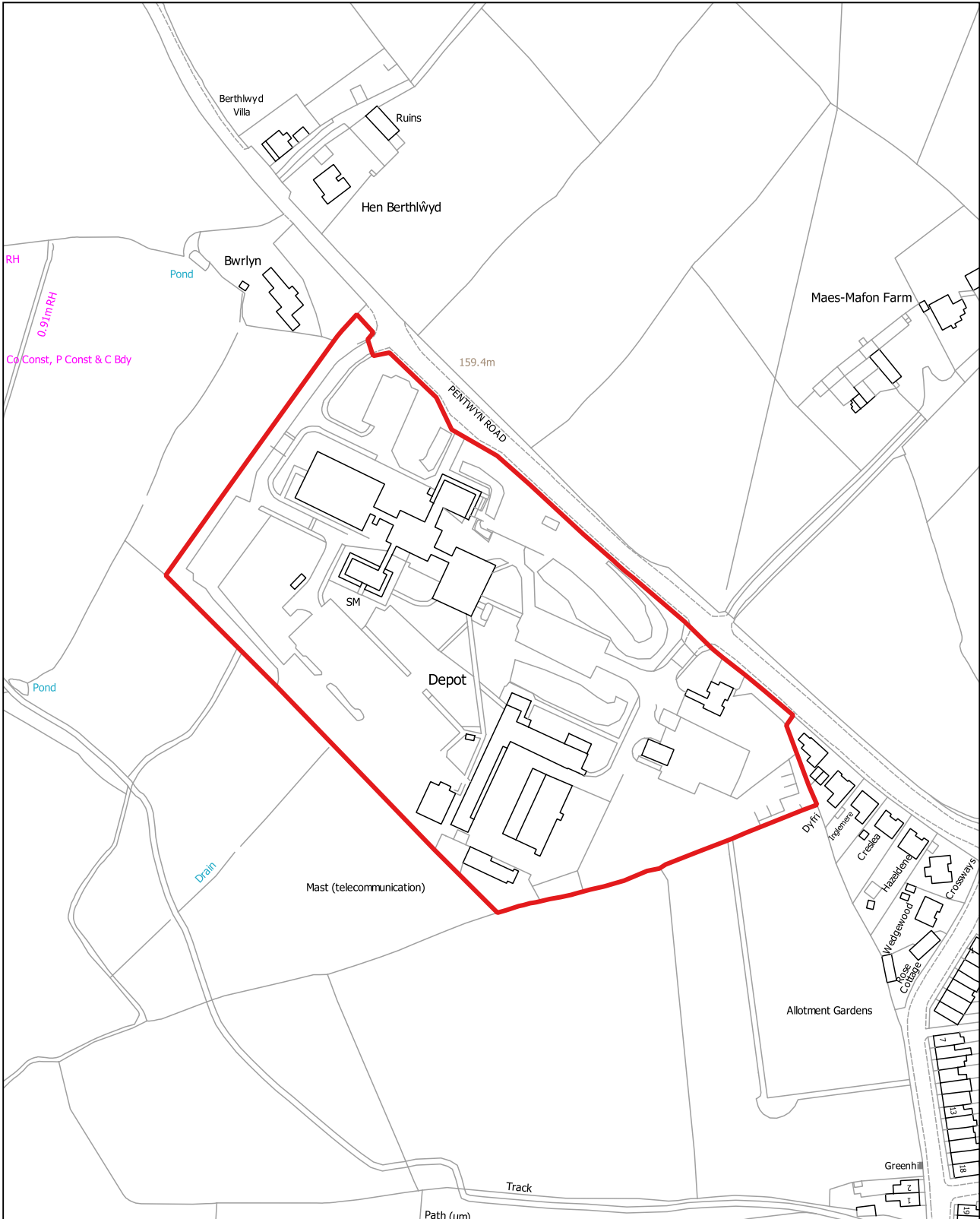
Arwnebedd v safle: 3.61 Ha

**DCWW Depot, Pentwyn Road, Nelson (Nelson)**

Existing Use: Office / Depot

Proposed use: Housing

Site Area: 3.61 Ha



YM006

1:2,500

**Tir yn Caerphilly Road, Tredomen (Ystrad Mynach)**

Defnydd presennol: Amaethyddol

Defnydd arfaethedig: Cyflogaeth

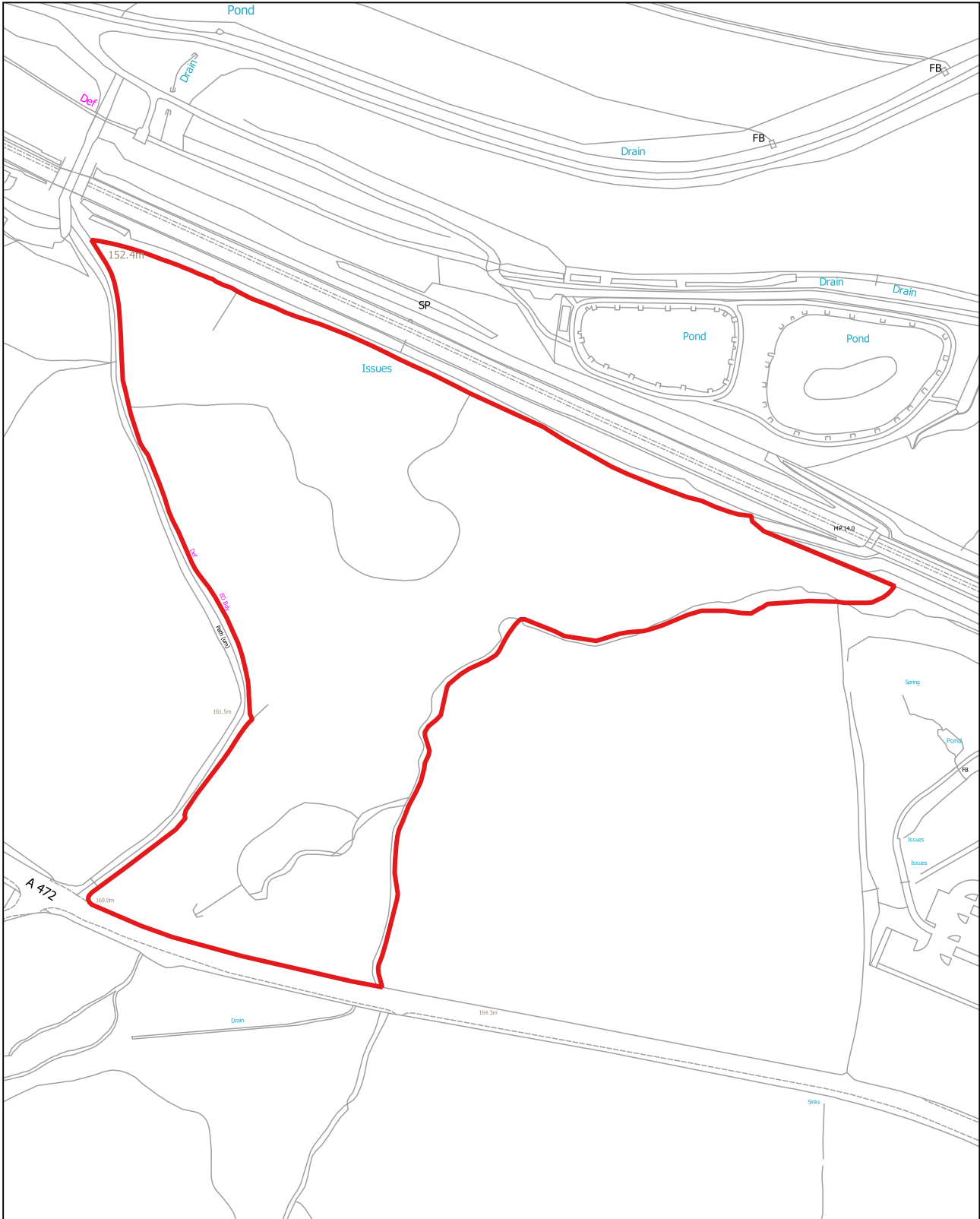
Arwnebedd v safle: 4.32 Ha

**Land at Caerphilly Road, Tredomen (Ystrad Mynach)**

Existing Use: Agricultural

Proposed use: Employment

Site Area: 4.32 Ha



YM007

1:1,250

**Tir i'r de o Gelligaer Court, Penpedairheol (Catwg Sant)**

Defnydd presennol: Amaethyddol

Defnydd arfaethedig: Tai

Arwynebedd v safle: 0.78 Ha

**Land south of Gelligaer Court, Penpedairheol (St. Cattwg)**

Existing Use: Agricultural

Proposed use: Housing

Site Area: 0.78 Ha



YM008

1:2,500

**Tir yn Mountain Way, Nelson (Nelson)**

Defnydd presennol: Amaethyddol

Defnydd arfaethedig: Tai

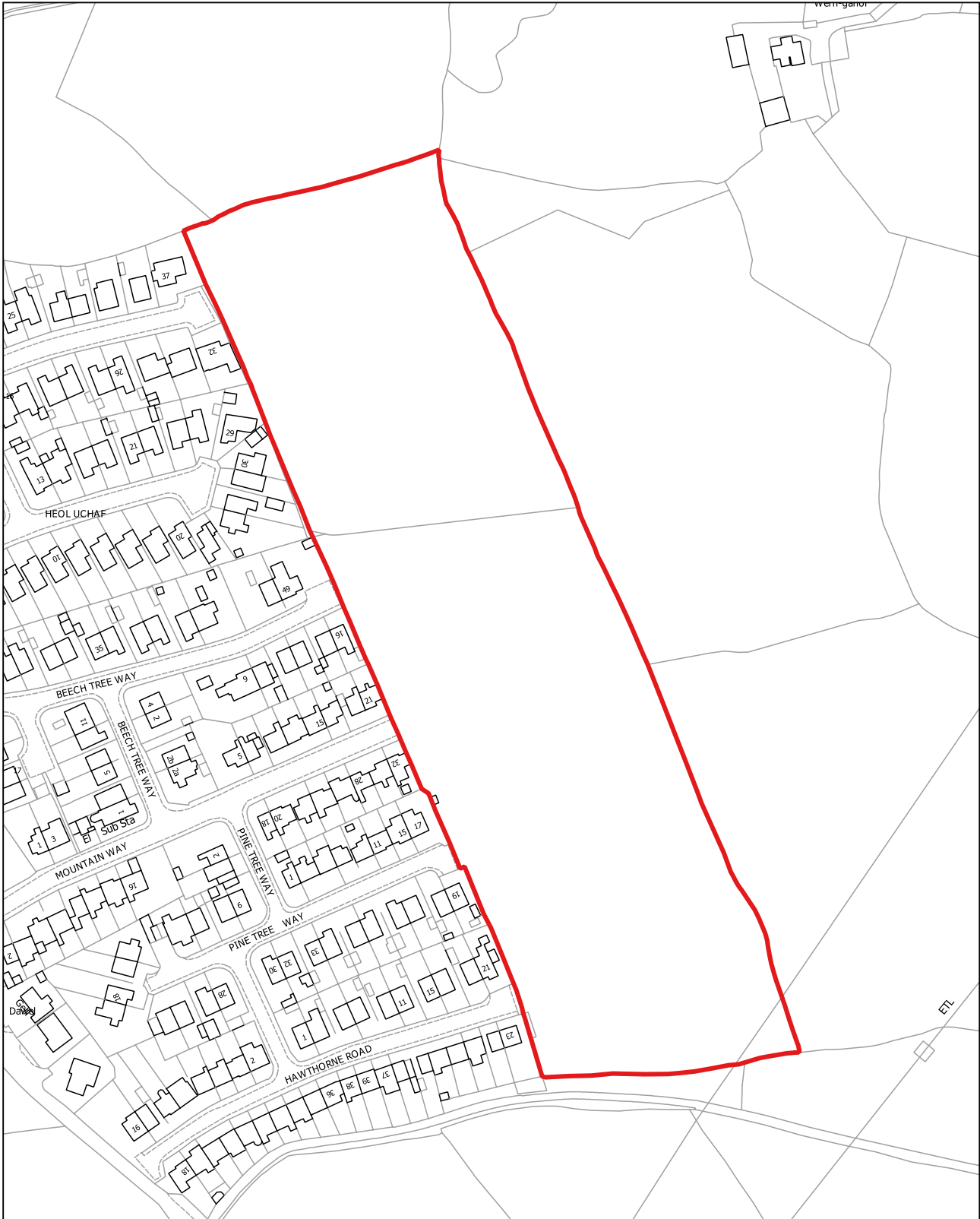
Arwnebedd v safle: 4.56 Ha

**Land at Mountain Way, Nelson (Nelson)**

Existing Use: Agricultural

Proposed use: Housing

Site Area: 4.56 Ha



**YM009**

1:1,250

**Tir yn agos i Heol y Twyn, Ystrad Mynach (Maes-y-cwmwr)**

Defnydd presennol: Gwag

Defnydd arfaethedig: Defnydd cymysg (A3/B1/C1/SG)

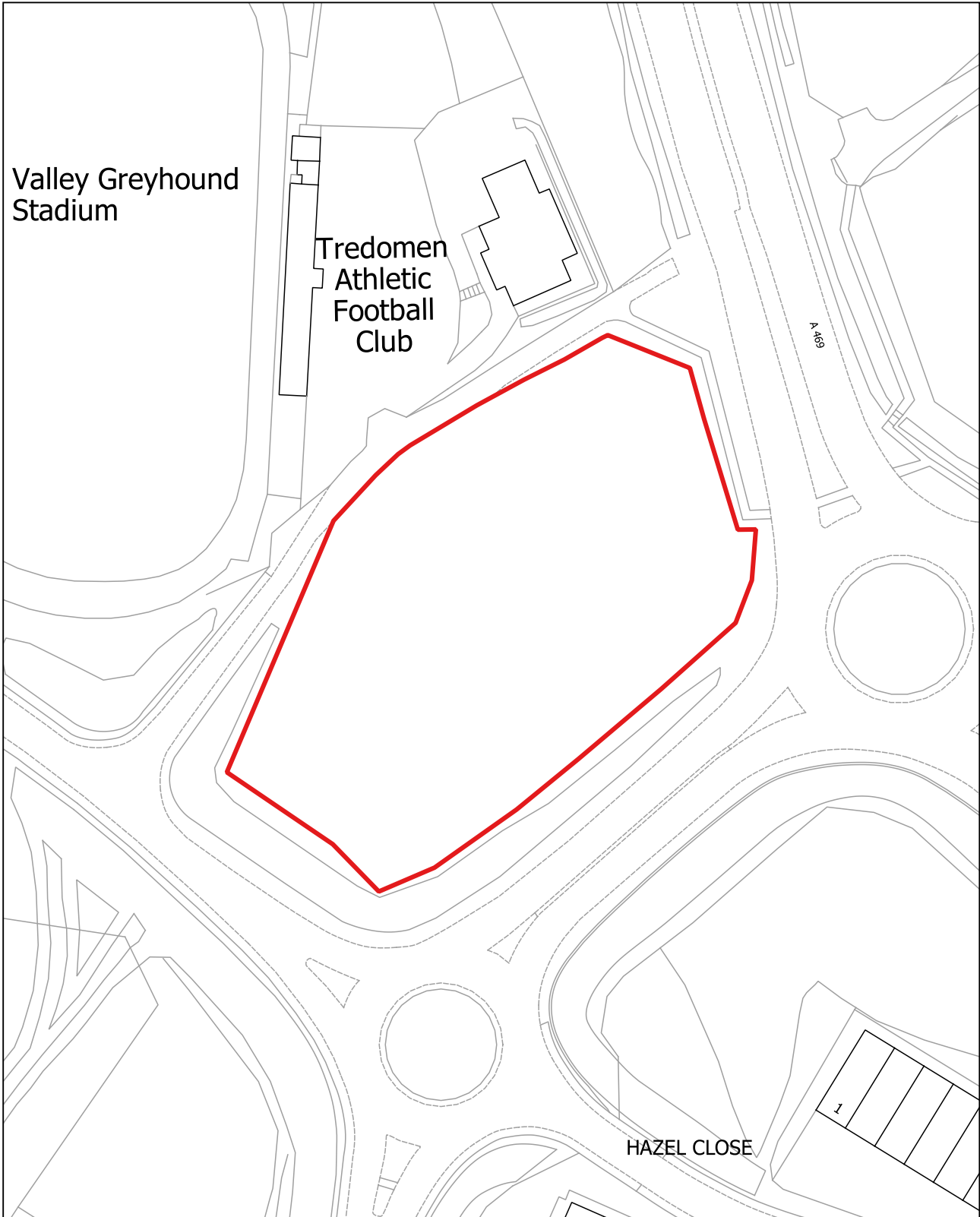
Arwnebedd v safle: 0.8 Ha

**Land off Twyn Road, Ystrad Mynach (Maescwmmer)**

Existing Use: Vacant

Proposed use: Mixed use (A3/B1/C1/SG)

Site Area: 0.8 Ha



YM010

1:5,000

**Tir yn Fferm Rhos, Penpedairheol (Cattwg Sant)**

Defnydd presennol: Amaethyddol

Defnydd arfaethedig: Tai

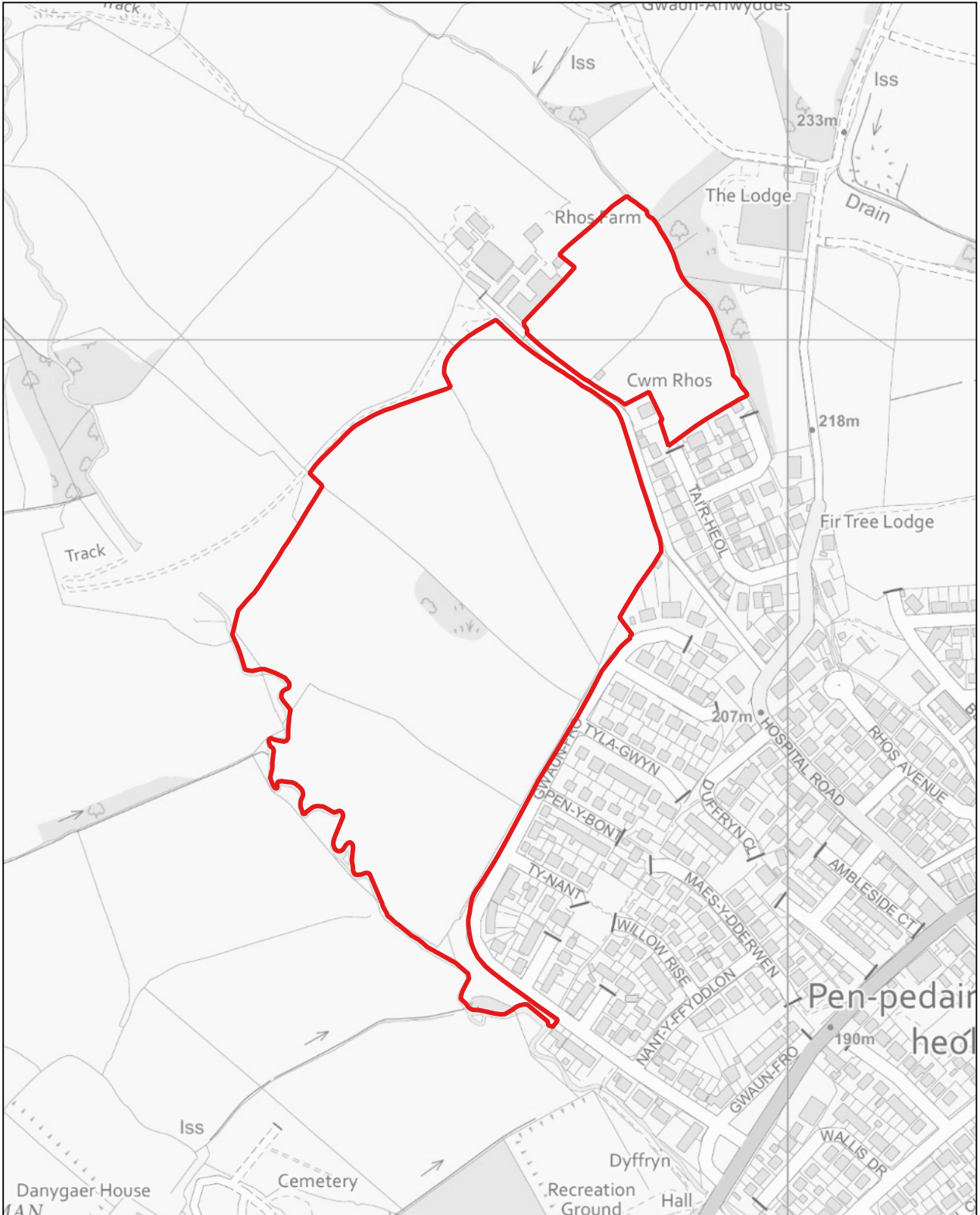
Arwnebedd v safle: 14.2 Ha

**Land at Rhos Farm, Penpedairheol (St. Cattwg)**

Existing Use: Agricultural

Proposed use: Housing

Site Area: 14.2 Ha





YM011

1:2,500

**Tir i'r gogledd o'r A472, Tredomen (Ystrad Mynach)**

Defnydd presennol: Prysgrdir

Defnydd arfaethedig: Cyflogaeth

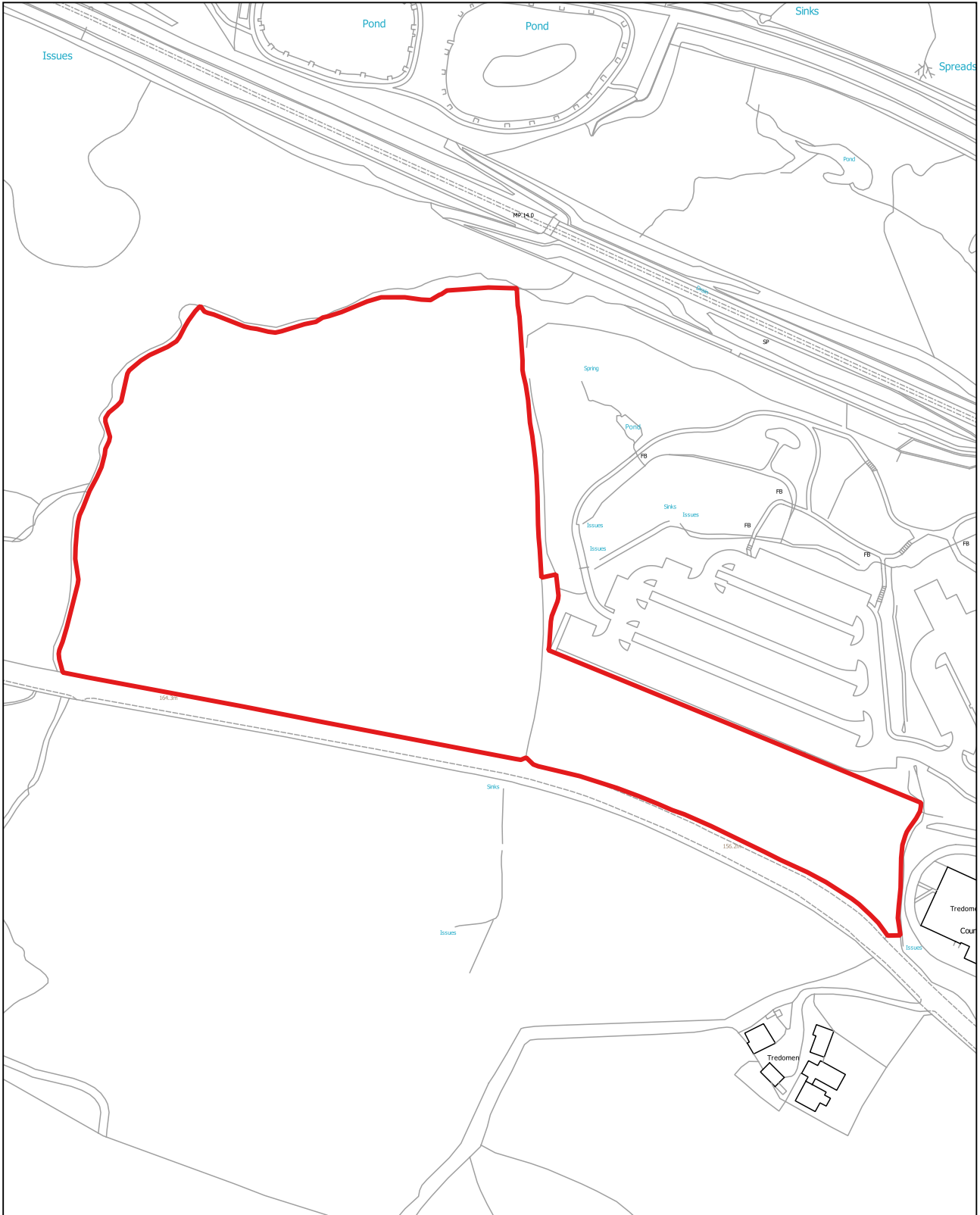
Arwnebedd v safle: 4.24 Ha

**Land north of A472, Tredomen (Ystrad Mynach)**

Existing Use: Scrubland

Proposed use: Employment

Site Area: 4.24 Ha



YM012

1:5,000

**Tir i'r de o'r A472, Tredomen (Ystrad Mynach)**

Defnydd presennol: Amaethyddol

Defnydd arfaethedig: Defnydd cymysg (Tai / Cyflogaeth)

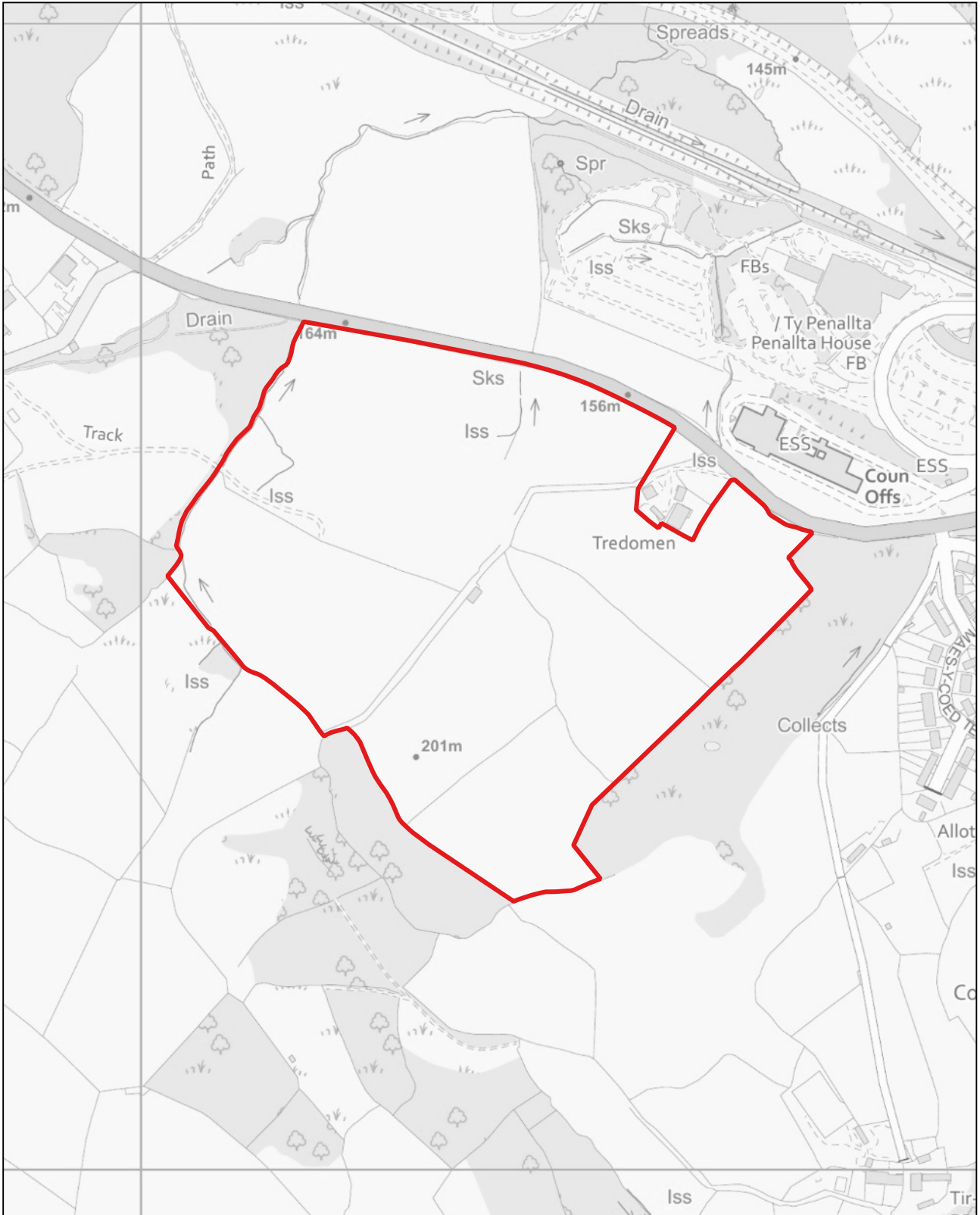
Arwnebedd v safle: 16.32 Ha

**Land south of A472, Tredomen (Ystrad Mynach)**

Existing Use: Agricultural

Proposed use: Mixed use (Housing / Employment)

Site Area: 16.32 Ha



YM013

1:2,500

**Tir yn Glyngaer Road, Penpedairheol (Catwg Sant)**

Defnydd presennol: Pori

Defnydd arfaethedig: Tai

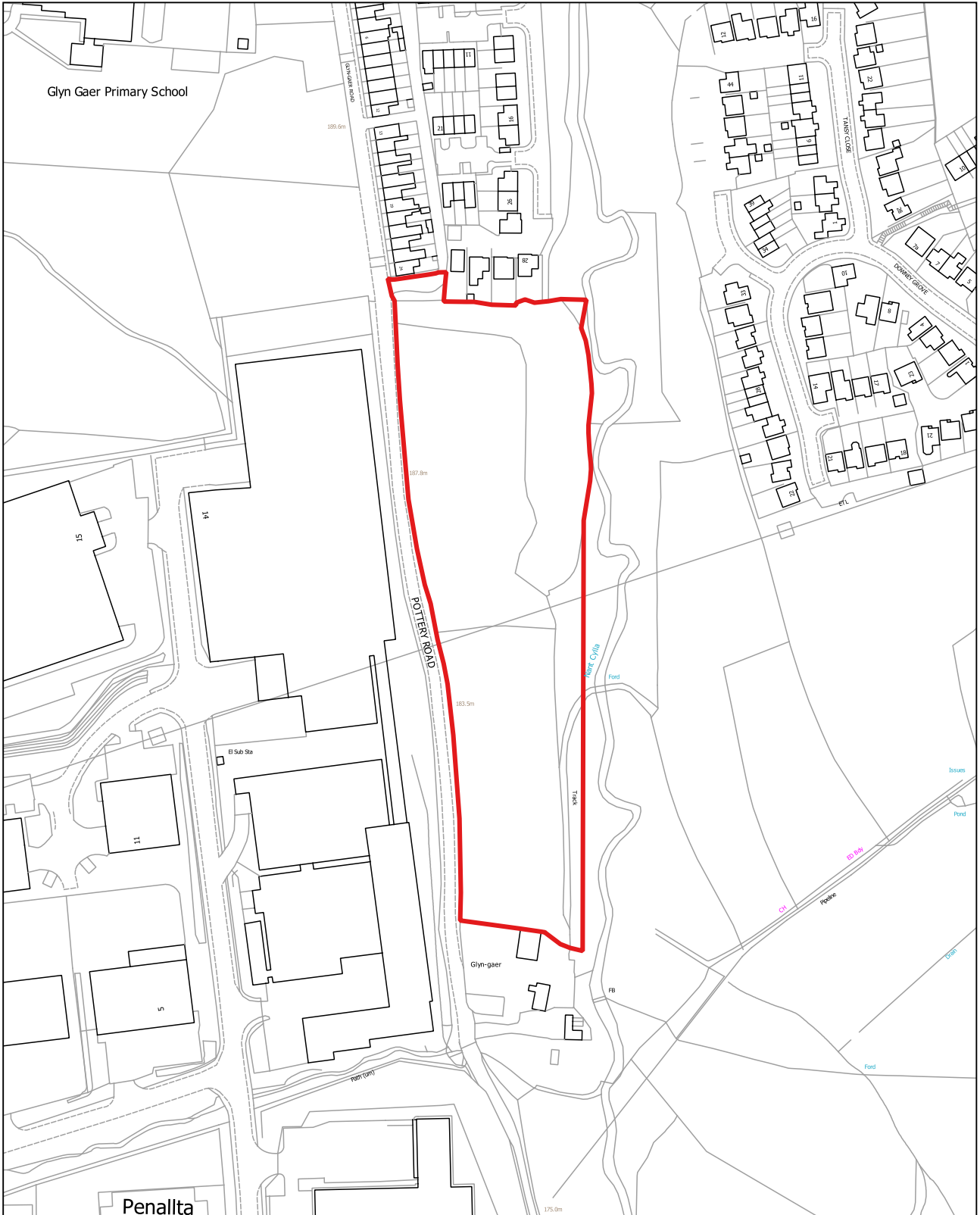
Arwnebedd v safle: 1.88 Ha

**Land at Glyngaer Road, Penpedairheol (St. Cattwg)**

Existing Use: Grazing

Proposed use: Housing

Site Area: 1.88 Ha



YM014

1:5,000

**Fferm Gelligaer Uchaf, Gelligaer Road (Safle 1), Gelligaer (Catwg Sant)**

Defnydd presennol: Gwastraff ac ailgylchu gyda chynhyrchu ynni adnewyddadwy

Defnydd arfaethedig: Gwastraff ac ailgylchu gyda chynhyrchu ynni adnewyddadwy

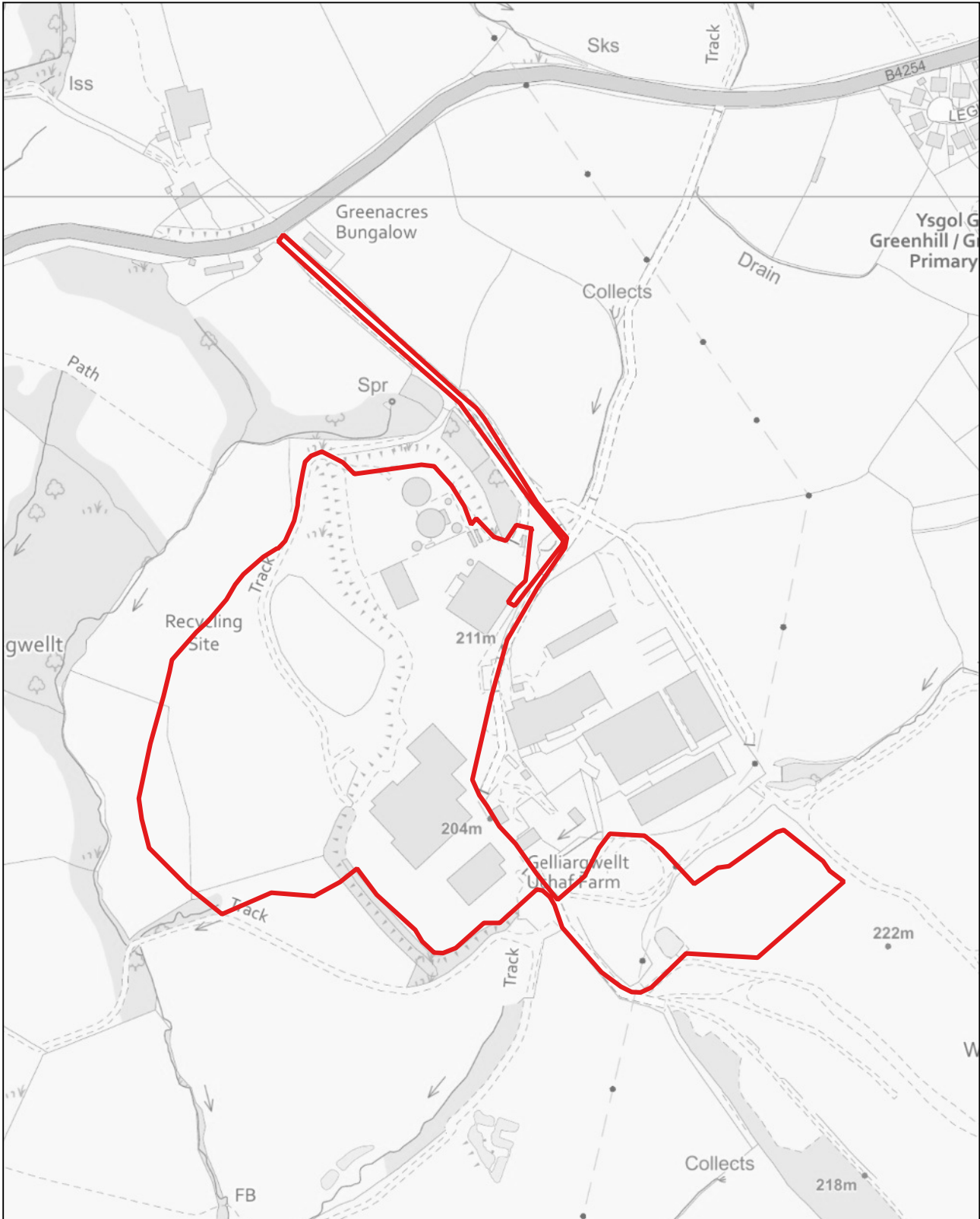
Arwnebedd v safle: 12.38 Ha

**Gelligaer Uchaf Farm, Gelligaer Road, Gelligaer (St. Cattwg)**

Existing Use: Waste and Recycling with renewable energy generation

Proposed use: Waste and Recycling with renewable energy generation

Site Area: 12.38 Ha



YM015

1:2,500

**Tir i'r gogledd a'r dwyrain o Gefn Hengoed, Cefn Hengoed (Catwg Sant)**

Defnydd presennol: Amaethyddol / Pori

Defnydd arfaethedig: Tai

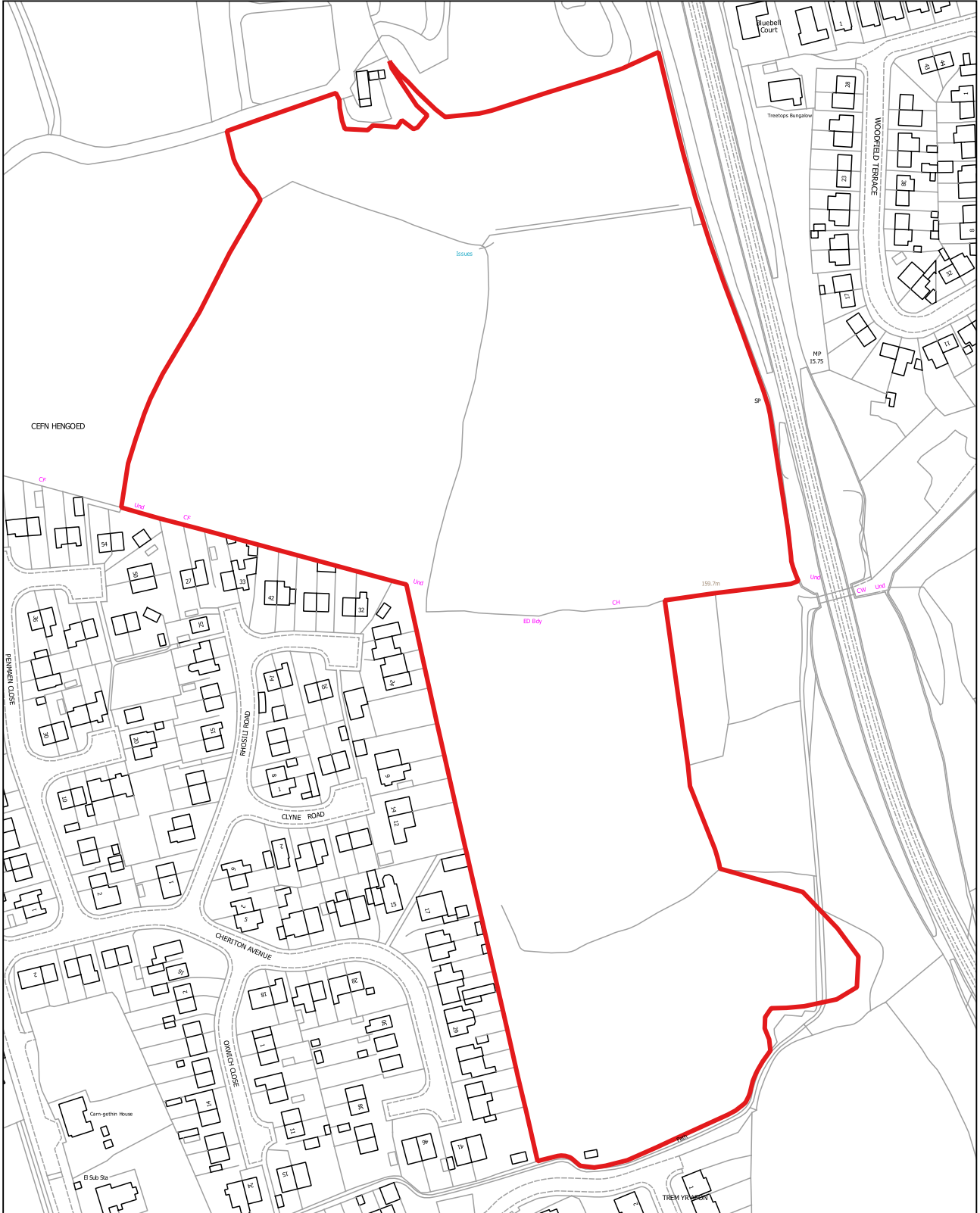
Arwnebedd v safle: 7.82 Ha

**Land north and east of Cefn Hengoed, Cefn Hengoed (St. Cattwg)**

Existing Use: Agricultural / Grazing

Proposed use: Housing

Site Area: 7.82 Ha



YM016

1:10,000

**Fferm Gelligaer Uchaf, Gelligaer Road (Safle 2), Gelligaer (Catwg Sant)**

Defnydd presennol: Chwarel weithredol a thir amaethyddol

Defnydd arfaethedig: Chwarel

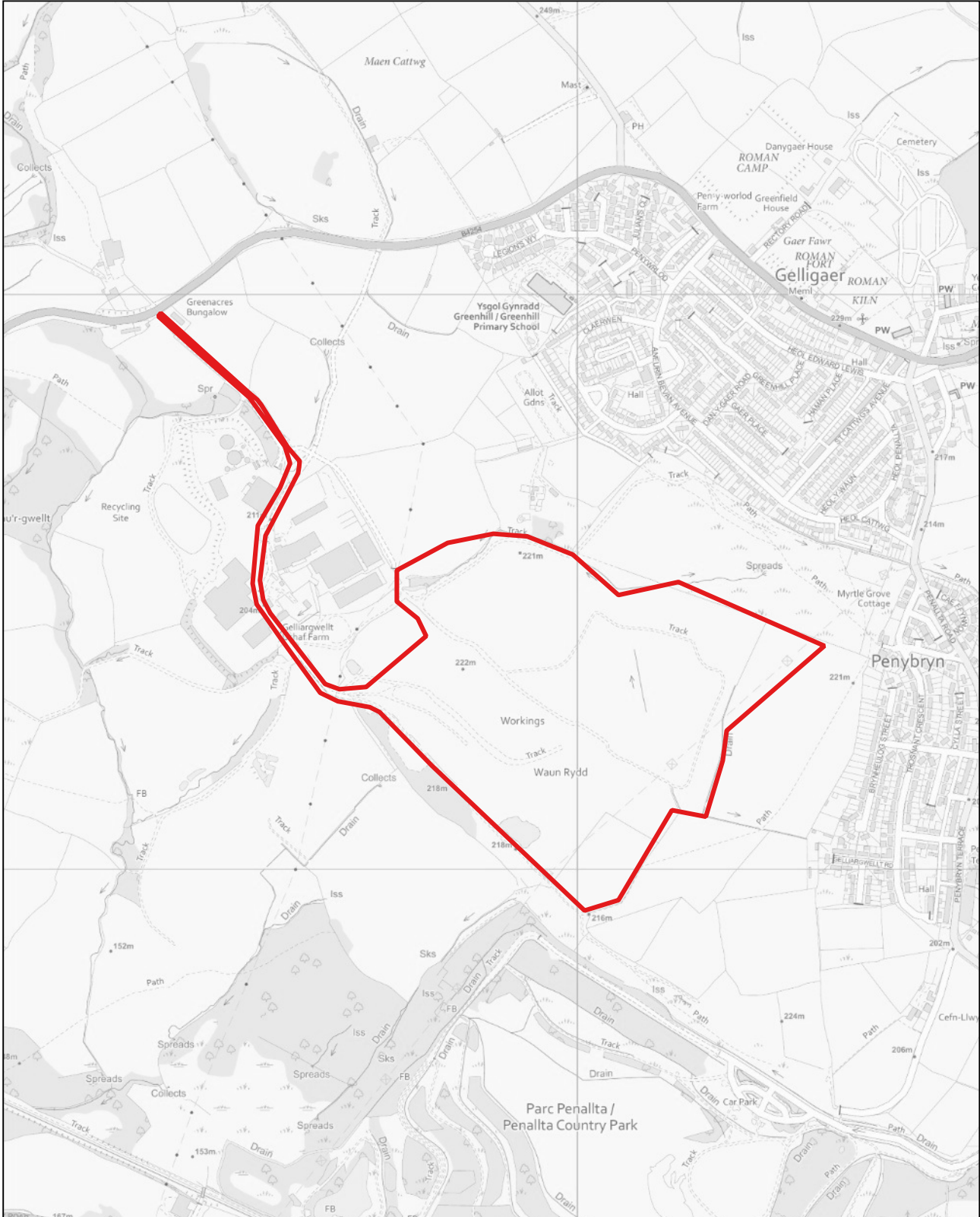
Arwnebedd v safle: 29.88 Ha

**Gelligaer Uchaf Farm, Gelligaer Road, Gelligaer (St. Cattwg)**

Existing Use: Operational quarry and agricultural land

Proposed use: Quarry

Site Area: 29.88 Ha



© Hawlfraint y Goron a hawliau cronfa ddata 2022, AO 100025372.

© Crown copyright and database rights 2022, OS 100025372.

YM017

1:2,500

**Tir yn Fferm Cefn Llwynau, Penallta Road, Pen-y-bryn (Catwg Sant)**

Defnydd presennol: Amaethyddol

Defnydd arfaethedig: Tai

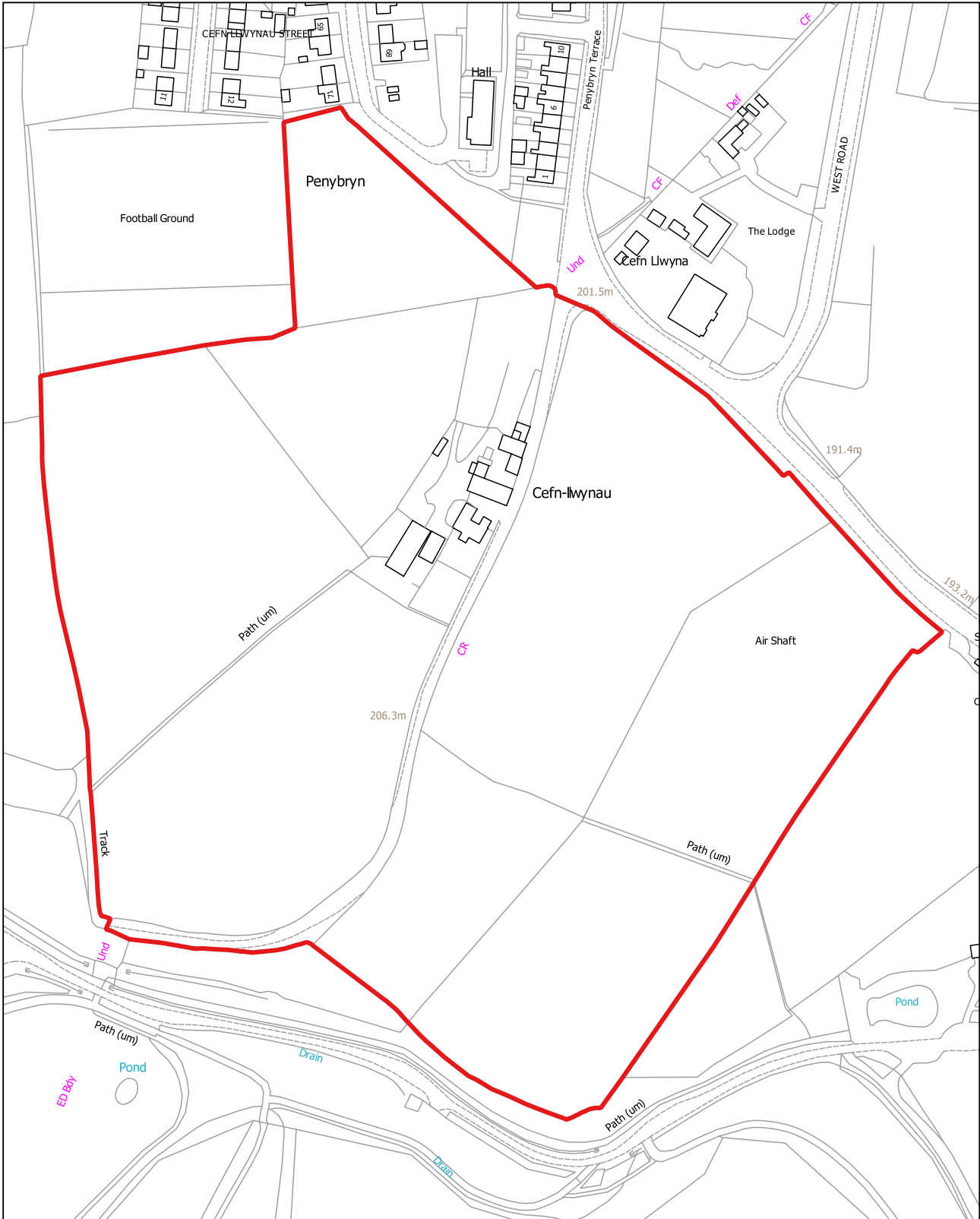
Arwnebedd v safle: 9.94 Ha

**Land at Cefn Llwynau Farm, Penallta Road,, Penybryn (St. Cattwg)**

Existing Use: Agricultural

Proposed use: Housing

Site Area: 9.94 Ha



YM018

1:1,250

**Tir yn Forest Avenue, Cefn Hengoed (Hengoed)**

Defnydd presennol: Amaethyddol

Defnydd arfaethedig: Tai

Arwnebedd v safle: 1.71 Ha

**Land at Forest Avenue, Cefn Hengoed (Hengoed)**

Existing Use: Agricultural

Proposed use: Housing

Site Area: 1.71 Ha





YM019

1:5,000

**Tir yn Hengoed Avenue, Cefn Hengoed (Hengoed)**

Defnydd presennol: Amaethyddol

Defnydd arfaethedig: Tai

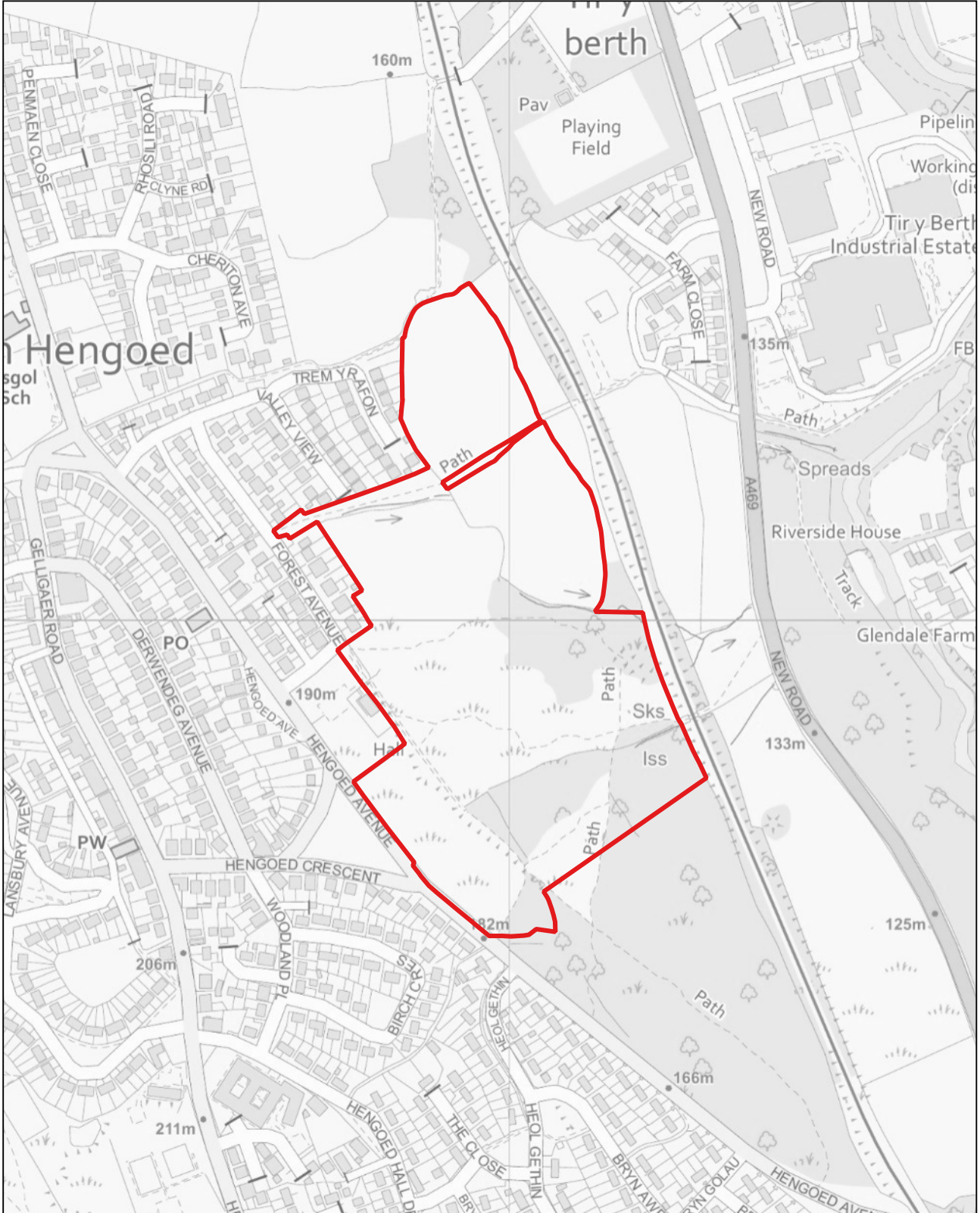
Arwnebedd v safle: 10.35 Ha

**Land at Hengoed Avenue, Cefn Hengoed (Hengoed)**

Existing Use: Agricultural

Proposed use: Housing

Site Area: 10.35 Ha



YM020

1:1,250

**Tir yn Myrtle Grove, Hengoed (Hengoed)**

Defnydd presennol: Gwag

Defnydd arfaethedig: Tai

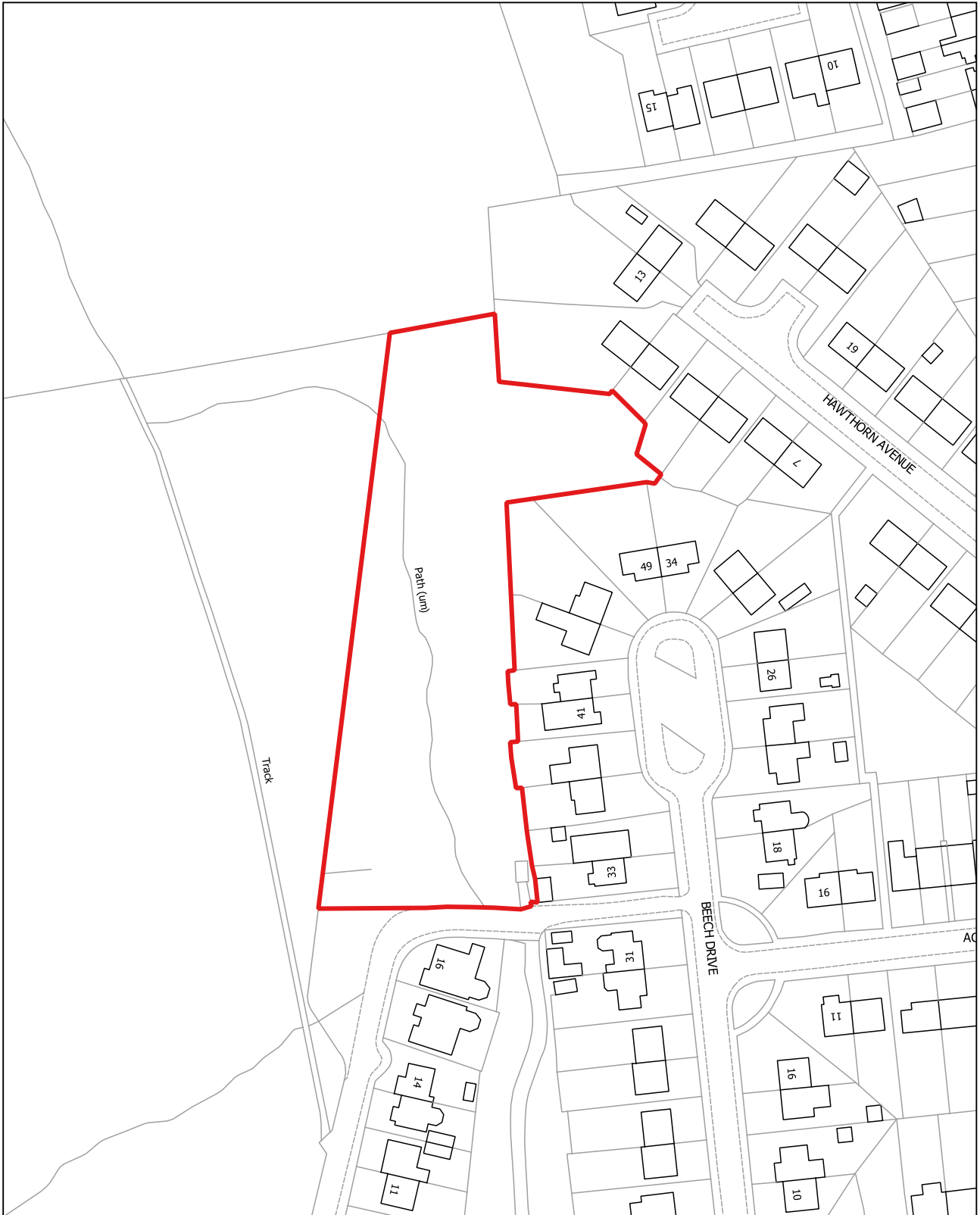
Arwnebedd v safle: 0.51 Ha

**Land at Myrtle Grove, Hengoed (Hengoed)**

Existing Use: Vacant

Proposed use: Housing

Site Area: 0.51 Ha



YM021

1:2,500

**Tir i'r dwyrain o Maes-yr-Onen, Maes Mafon, Nelson (Nelson)**

Defnydd presennol: Hamdden / Man gwyrdd

Defnydd arfaethedig: Tai

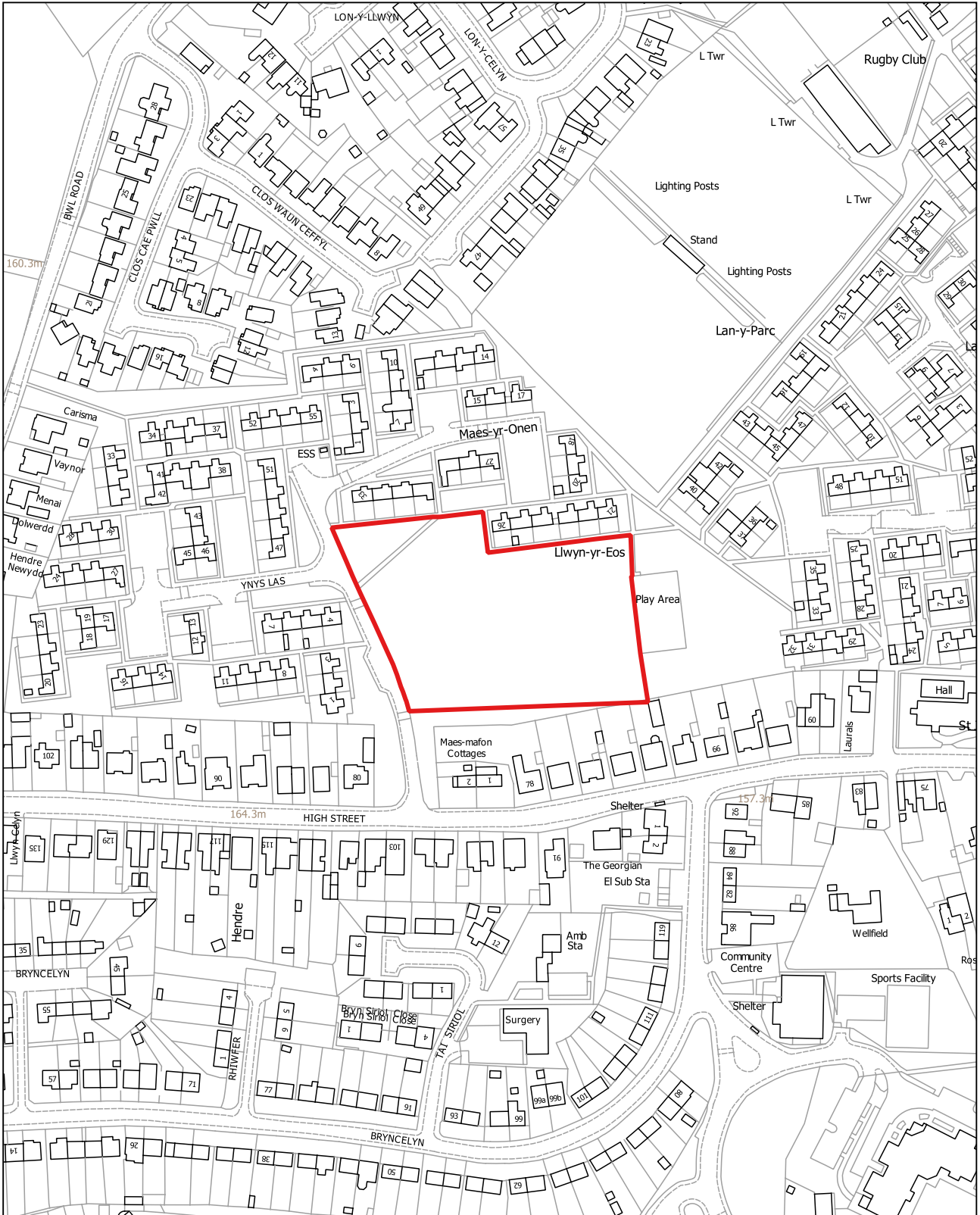
Arwnebedd v safle: 0.89 Ha

**Land east of Maes-y-Onen, Maes Mafon, Nelson (Nelson)**

Existing Use: Leisure / green space

Proposed use: Housing

Site Area: 0.89 Ha



YM022

1:5,000

**Tir i'r de o Gwaun-fro, Penpedairheol (Catwg Sant)**

Defnydd presennol: Amaethyddol

Defnydd arfaethedig: Tai

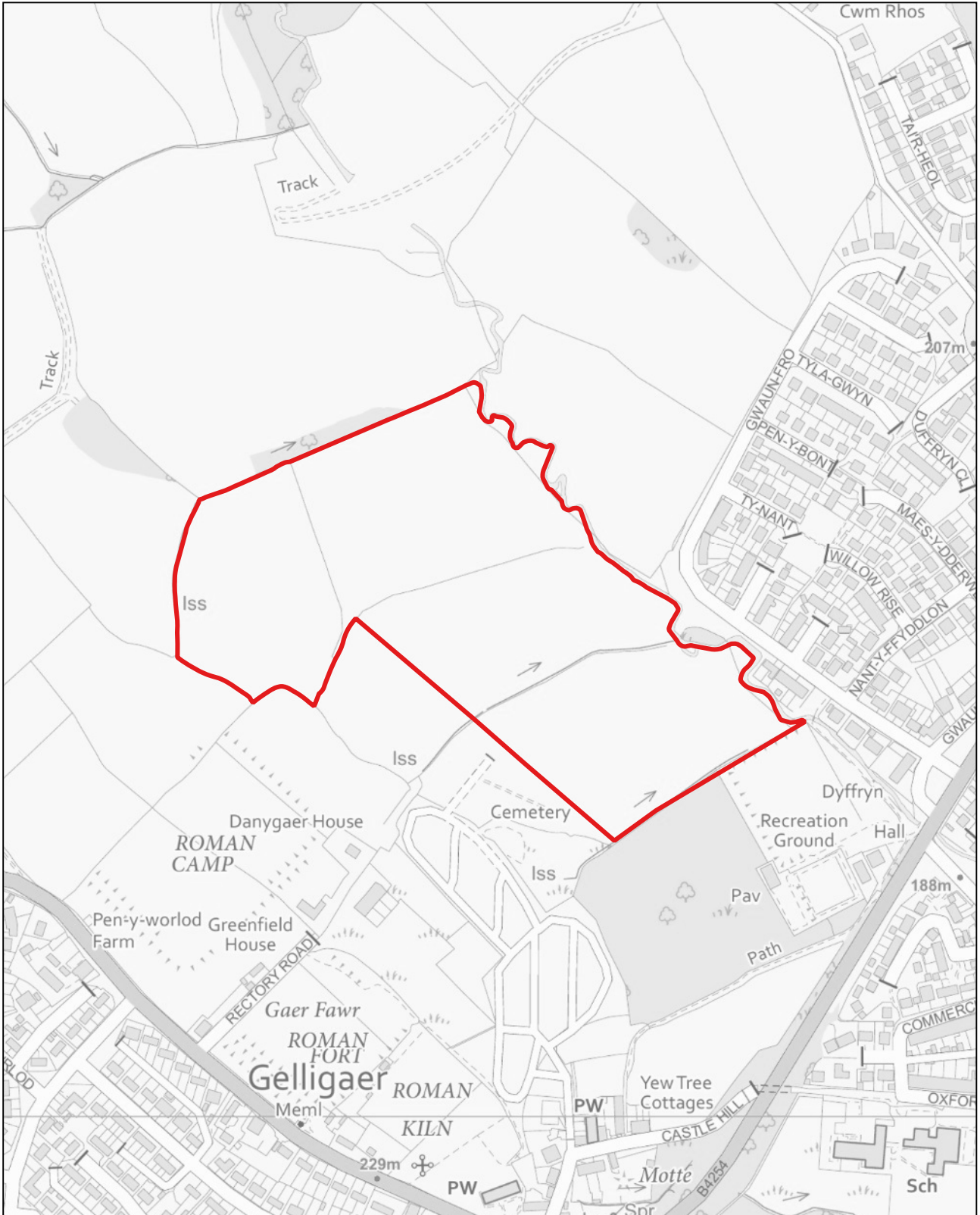
Arwnebedd v safle: 10.35 Ha

**Land south of Gwaun Fro, Penpedairheol (St. Cattwg)**

Existing Use: Agricultural

Proposed use: Housing

Site Area: 10.35 Ha



YM023

1:1,250

**Tir i'r de o Kestrel View, Hengoed (Hengoed)**

Defnydd presennol: Hamdden / Man gwyrdd

Defnydd arfaethedig: Tai

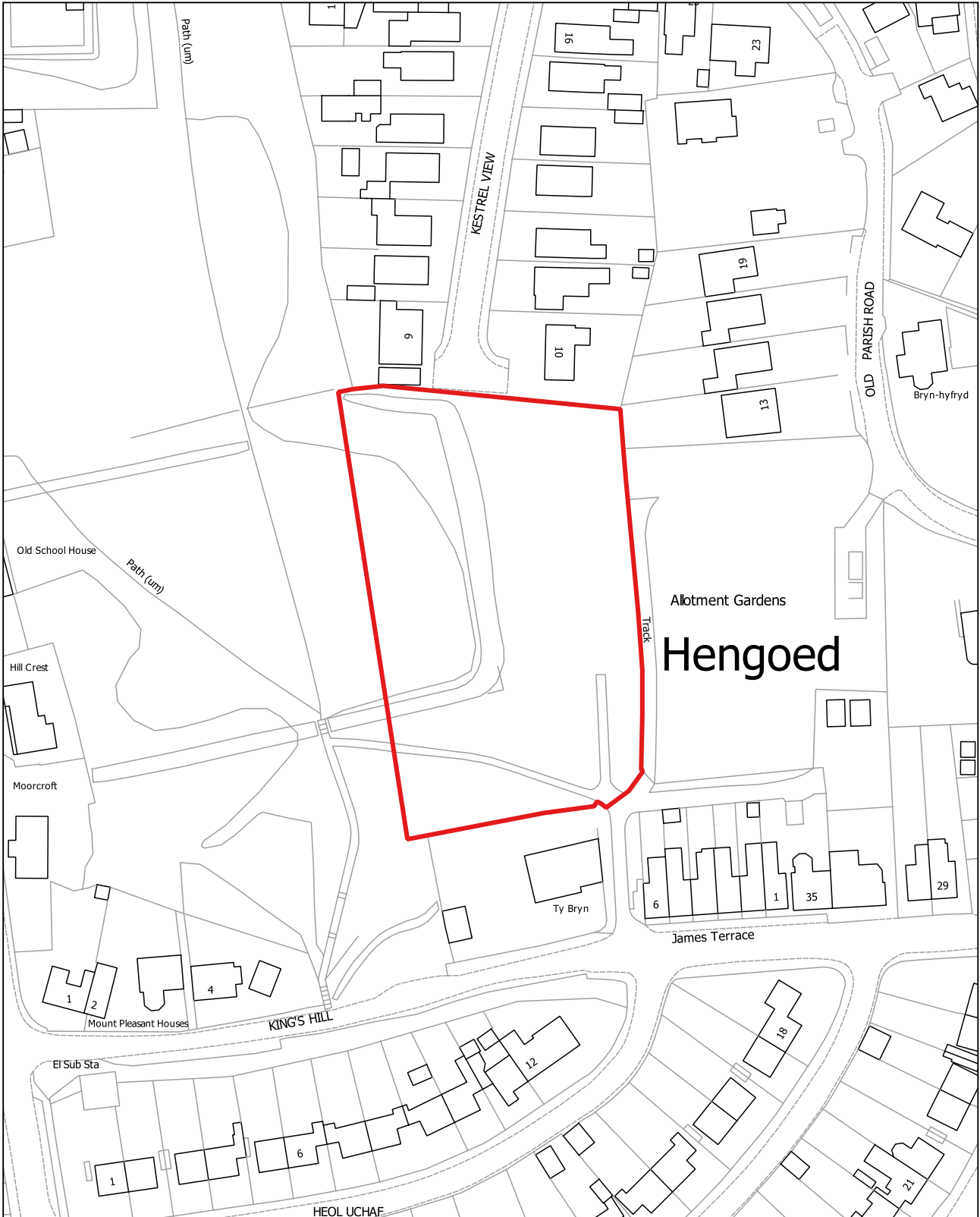
Arwnebedd v safle: 0.53 Ha

**Land south of Kestrel View, Hengoed (Hengoed)**

Existing Use: Leisure / green space

Proposed use: Housing

Site Area: 0.53 Ha



YM024

1:2,500

**Tir i'r gorllewin o West Road, Penallta (Catwg Sant)**

Defnydd presennol: Man gwyrdd / lletem las / pori

Defnydd arfaethedig: Tai

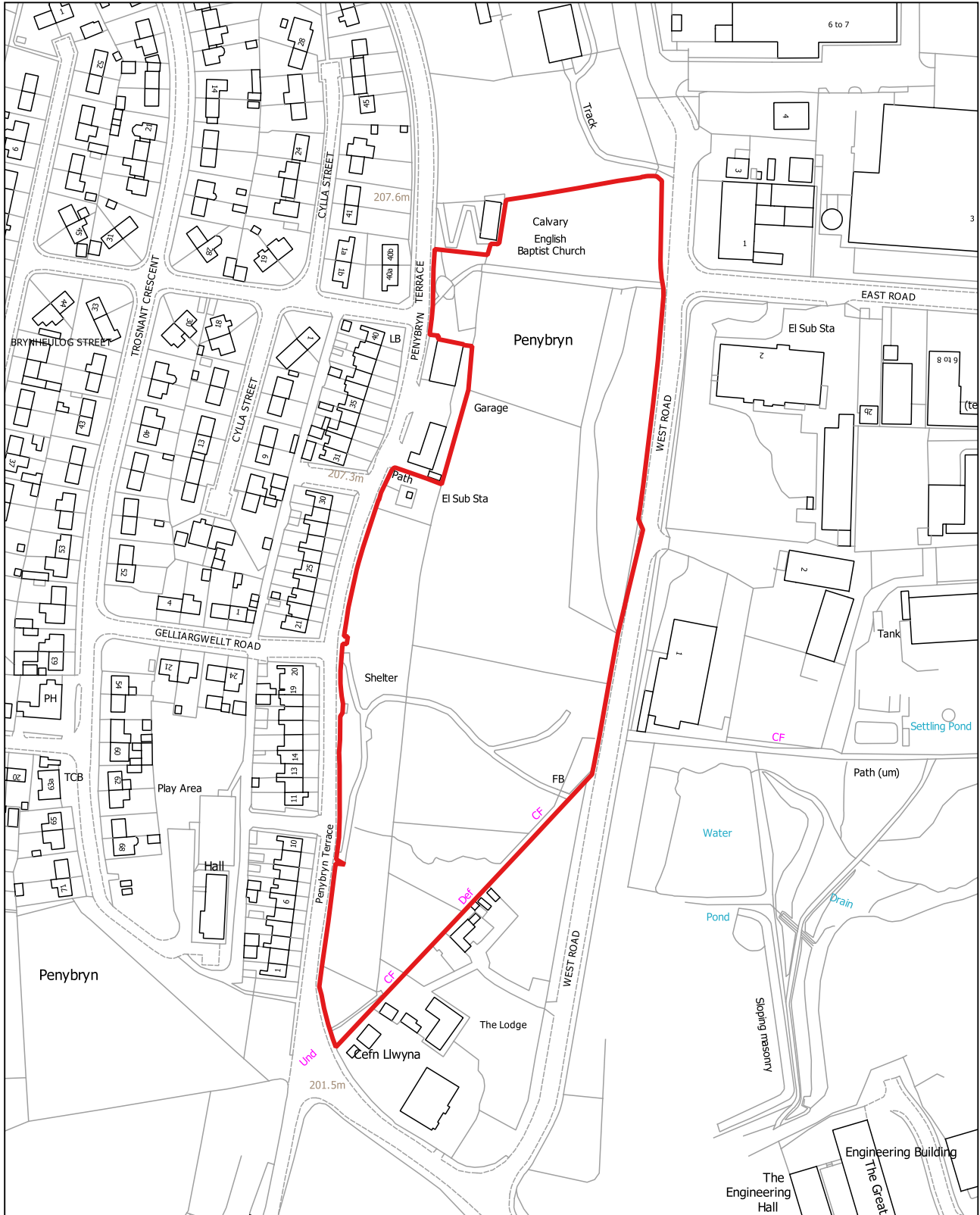
Arwnebedd v safle: 3.29 Ha

**Land West of West Road, Penallta (St. Cattwg)**

Existing Use: Green space / green wedge / grazing

Proposed use: Housing

Site Area: 3.29 Ha



YM025

1:2,500

**Tir i'r dwyrain o Penybryn Terrace, Pen-y-bryn (Catwg Sant)**

Defnydd presennol: Heb ei ddatblygu / Man agored cyhoeddus

Defnydd arfaethedig: Tai

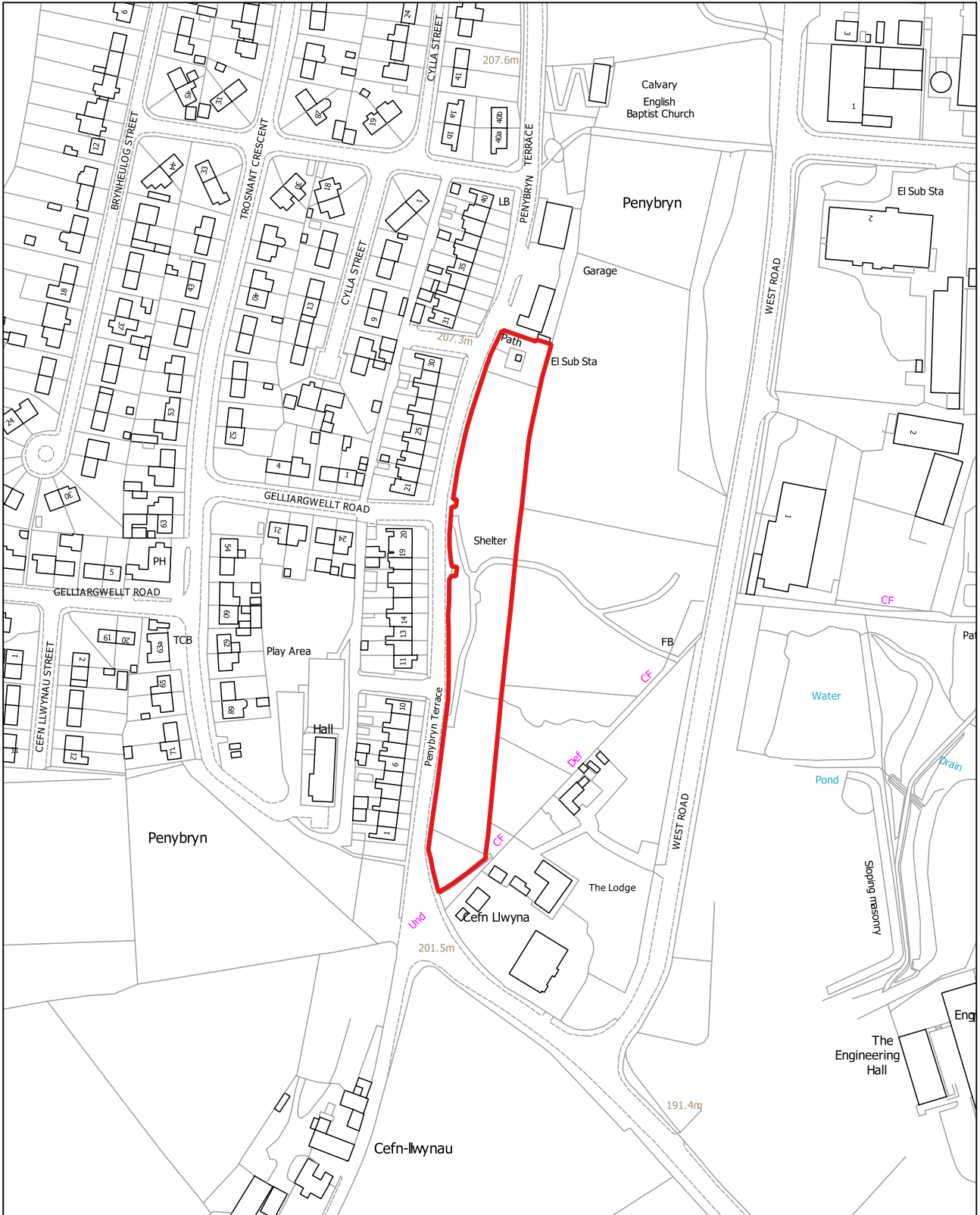
Arwnebedd v safle: 0.62 Ha

**Land east of Penybryn Terrace, Penybryn (St. Cattwg)**

Existing Use: Undeveloped / public open space

Proposed use: Housing

Site Area: 0.62 Ha



YM026

1:5,000

**Tir yn Fferm Ty Du, Nelson (Nelson)**

Defnydd presennol: Amaethyddol

Defnydd arfaethedig: Masnachol a thai

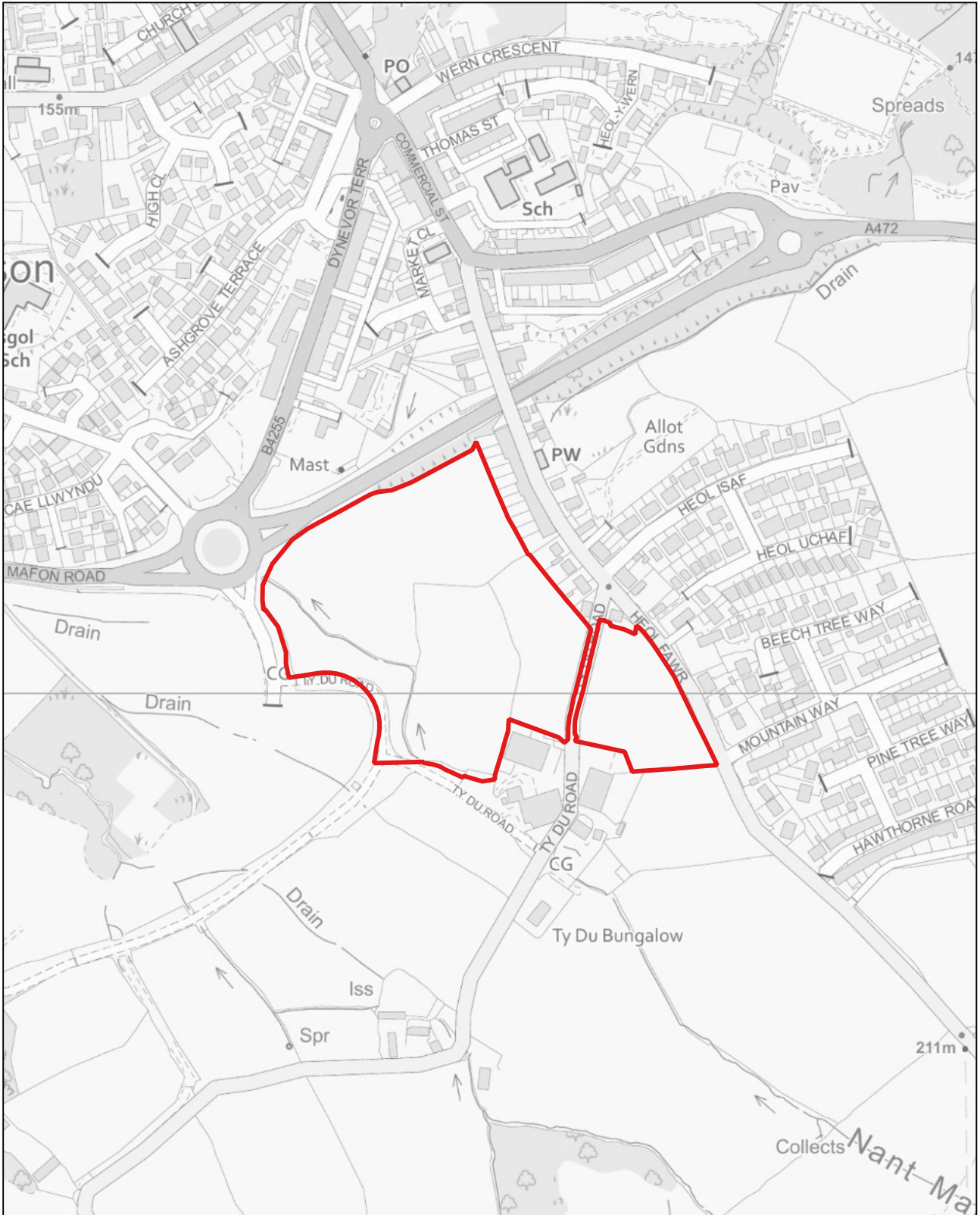
Arwnebedd v safle: 6.02 Ha

**Land at Ty Du Farm, Nelson (Nelson)**

Existing Use: Agricultural

Proposed use: Commercial and housing

Site Area: 6.02 Ha





YM027

1:2,500

**Tir yn gyfagos i Fferm Tir y Berth, Heol Hengoed, Penpedairheol (Catwg Sant)**

Defnydd presennol: Amaethyddol

Defnydd arfaethedig: Tai

Arwnebedd v safle: 3.59 Ha

**Land adjacent to Tir y Berth Farm, Hengoed Road, Penpedairheol (St. Cattwg)**

Existing Use: Agricultural

Proposed use: Housing

Site Area: 3.59 Ha



YM028

1:1,500

**Tir yn Fferm Tir Jack, Penpedairheol (Catwg Sant)**

Defnydd presennol: Amaethyddol

Defnydd arfaethedig: Tai

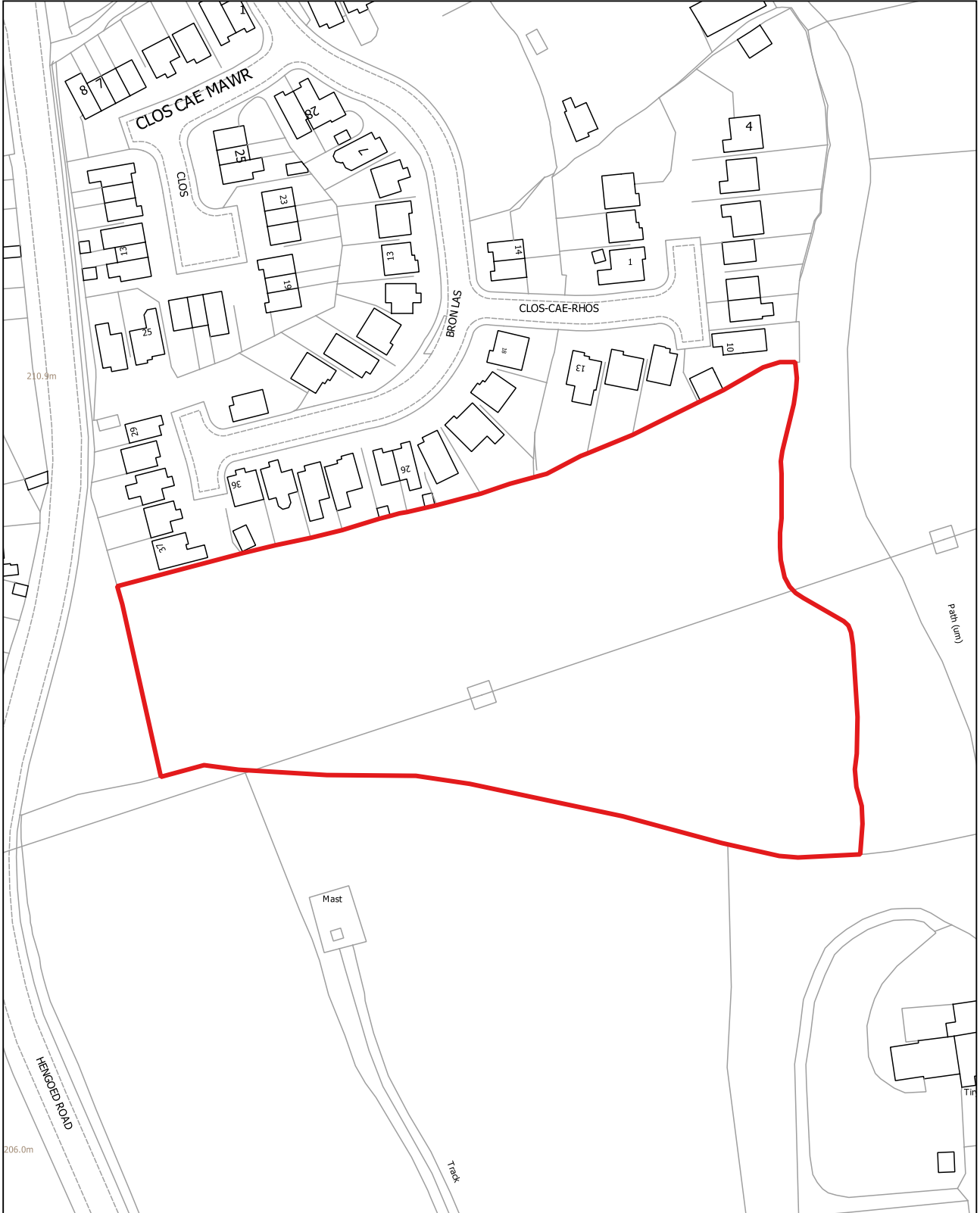
Arwnebedd v safle: 1.49 Ha

**Land at Tir Jack Farm, Penpedairheol (St. Cattwg)**

Existing Use: Agricultural

Proposed use: Housing

Site Area: 1.49 Ha



YM029

1:2,500

**Partmart Automotive Recycling, Sparesworld a Kalen Bungalow, Coed Duon (Catwg Sant)**

Defnydd presennol: lard adfer rhannau moduron a thai

Defnydd arfaethedig: Tai

Arwnebedd v safle: 3.97 Ha

**Partmart Automotive Recycling, Sparesworld and Kalen Bungalow, Blackwood (St. Cattwg)**

Existing Use: Motor-parts salvage yard and housing

Proposed use: Housing

Site Area: 3.97 Ha

